

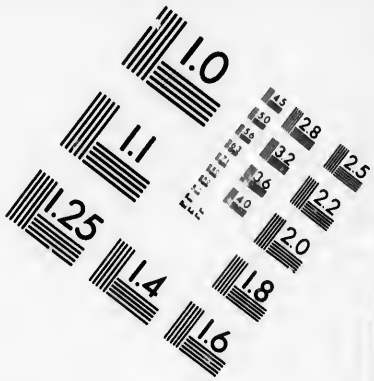

IMAGE EVALUATION
TEST TARGET (MT-3)

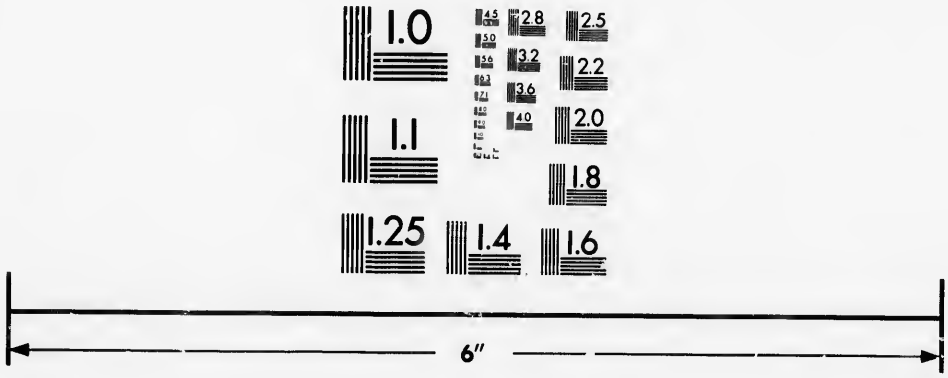



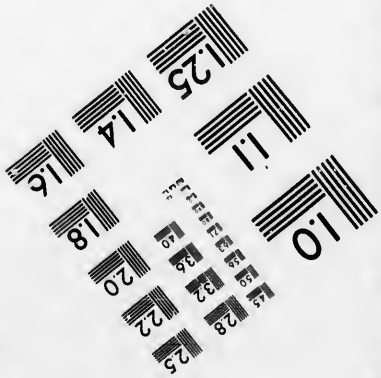

Photographic
Sciences
Corporation

23 WEST MAIN STREET
WEBSTER, N.Y. 14580
(716) 872-4503

CIHM/ICMH
Microfiche
Series.

CIHM/ICMH
Collection de
microfiches.

Canadian Institute for Historical Microreproductions / Institut canadien de microreproductions historiques

© 1986

Technical and Bibliographic Notes/Notes techniques et bibliographiques

The Institute has attempted to obtain the best original copy available for filming. Features of this copy which may be bibliographically unique, which may alter any of the images in the reproduction, or which may significantly change the usual method of filming, are checked below.

- [x] Coloured covers/ Couverture de couleur
- [ ] Covers damaged/ Couverture endommagée
- [ ] Covers restored and/or laminated/ Couverture restaurée et/ou pelliculée
- [ ] Cover title missing/ Le titre de couverture manque
- [ ] Coloured maps/ Cartes géographiques en couleur
- [ ] Coloured ink (i.e. other than blue or black)/ Encre de couleur (i.e. autre que bleue ou noire)
- [ ] Coloured plates and/or illustrations/ Planches et/ou illustrations en couleur
- [ ] Bound with other material/ Relié avec d'autres documents
- [x] Tight binding may cause shadows or distortion along interior margin/ La reliure serrée peut causer de l'ombre ou de la distorsion le long de la marge intérieure
- [ ] Blank leaves added during restoration may appear within the text. Whenever possible, these have been omitted from filming/ Il se peut que certaines pages blanches ajoutées lors d'une restauration apparaissent dans le texte, mais, lorsque cela était possible, ces pages n'ont pas été filmées.
- [ ] Additional comments:/ Commentaires supplémentaires:

L'Institut a microfilmé le meilleur exemplaire qu'il lui a été possible de se procurer. Les détails de cet exemplaire qui sont peut-être uniques du point de vue bibliographique, qui peuvent modifier une image reproduite, ou qui peuvent exiger une modification dans la méthode normale de filmage sont indiqués ci-dessous.

- [ ] Coloured pages/ Pages de couleur
- [ ] Pages damaged/ Pages endommagées
- [ ] Pages restored and/or laminated/ Pages restaurées et/ou pelliculées
- [x] Pages discoloured, stained or foxed/ Pages décolorées, tachetées ou piquées
- [ ] Pages detached/ Pages détachées
- [x] Showthrough/ Transparence
- [ ] Quality of print varies/ Qualité inégale de l'impression
- [ ] Includes supplementary material/ Comprend du matériel supplémentaire
- [ ] Only edition available/ Seule édition disponible
- [ ] Pages wholly or partially obscured by errata slips, tissues, etc., have been refilmed to ensure the best possible image/ Les pages totalement ou partiellement obscurcies par un feuillet d'errata, une pelure, etc., ont été filmées à nouveau de façon à obtenir le meilleure image possible.

This item is filmed at the reduction ratio checked below/
Ce document est filmé au taux de réduction indiqué ci-dessous.

10X		12X		14X		16X		18X		20X		22X		24X		26X		28X		30X		32X
									✓													

The copy filmed here has been reproduced thanks to the generosity of:

Archives of Ontario
Toronto

The images appearing here are the best quality possible considering the condition and legibility of the original copy and in keeping with the filming contract specifications.

Original copies in printed paper covers are filmed beginning with the front cover and ending on the last page with a printed or illustrated impression, or the back cover when appropriate. All other original copies are filmed beginning on the first page with a printed or illustrated impression, and ending on the last page with a printed or illustrated impression.

The last recorded frame on each microfiche shall contain the symbol ⟶ (meaning "CONTINUED"), or the symbol ▽ (meaning "END"), whichever applies.

Maps, plates, charts, etc., may be filmed at different reduction ratios. Those too large to be entirely included in one exposure are filmed beginning in the upper left hand corner, left to right and top to bottom, as many frames as required. The following diagrams illustrate the method:

L'exemplaire filmé fut reproduit grâce à la générosité de:

Archives of Ontario
Toronto

Les images suivantes ont été reproduites avec le plus grand soin, compte tenu de la condition et de la netteté de l'exemplaire filmé, et en conformité avec les conditions du contrat de filmage.

Les exemplaires originaux dont la couverture en papier est imprimée sont filmés en commençant par le premier plat et en terminant soit par la dernière page qui comporte une empreinte d'impression ou d'illustration, soit par le second plat, selon le cas. Tous les autres exemplaires originaux sont filmés en commençant par la première page qui comporte une empreinte d'impression ou d'illustration et en terminant par la dernière page qui comporte une telle empreinte.

Un des symboles suivants apparaîtra sur la dernière image de chaque microfiche, selon le cas: le symbole ⟶ signifie "A SUIVRE", le symbole ▽ signifie "FIN".

Les cartes, planches, tableaux, etc., peuvent être filmés à des taux de réduction différents. Lorsque le document est trop grand pour être reproduit en un seul cliché, il est filmé à partir de l'angle supérieur gauche, de gauche à droite, et de haut en bas, en prenant le nombre d'images nécessaire. Les diagrammes suivants illustrent la méthode.



List of Voters.....

OF THE

MUNICIPALITY

OF THE

Township of Pickering,

For the year 1895.

Donald R. Beaton, - Clerk.

PICKERING:

Printed by W. J. Clark, at the "News" office, Pickering.

ONTARIO ARCHIVES TORONTO
F 9967

LIST OF VOTERS

OF THE

MUNICIPALITY

OF THE

Township of Pickering

FOR THE YEAR

1895

Donald R. Beaton, - - Township Clerk.

PICKERING:
PRINTED BY W. J CLARK, AT THE OFFICE OF THE PICKERING NEWS.
1895.

Sec
one of t
of the P
conspic
or Mist
the Sci
Post Of

1 Pic
2 Du
3 Ro
4 Po
5 Lo
6 Ki
7 Gr
8 Br
9 Wl
10 Gr
11 At
12 Ba
13 Cl
14 Alt
15 Ch
16 Wl
17 Li

VOTERS' LIST, 1895.

Instructions to those to whom these Lists are sent.

SECTION 6—"The Sheriff shall, immediately upon receipt of his copies, cause one of them to be posted up in a conspicuous place in the Court House; the Clerk of the Peace, upon receipt of his copies shall cause one of them to be posted up in conspicuous place in his office; every Public and Separate School Head Master or Mistress shall in a like manner post up one of his or her copies on the door of the School House, and every Postmaster shall post up one of his copies in the Post Office."—Chapter 9. R. S. O.

Schedule of Post Office.

1 Pickering.
2 Dunbarton.
3 Rouge Hill.
4 Port Union.
5 Locust Hill.
6 Kinsale.
7 Greenwood.
8 Brougham.
9 Whitevale.
10 Green River.
11 Ashe
12 Balsam.
13 Claremont.
14 Altona.
15 Cherrywood.
16 Whitby.
17 Liverpoor Market.
18 Audley.
19 Brock Road.
20 Box Grove.
21 Cedar Grove.
22 Brooklin
23 Goodwood.
24 Highland Creek.
25 Markham.
26 Mongolia.
27 Myrtle.
28 Oshawa.
29 Port Perry.
30 Scarboro.
31 Stouffville.
32 Uxbridge.
33 Glen Major
34 Toronto.

Voters' List for 1895.

Municipality of the

Township of Pickering,

Polling Sub-Division No. 1.

Comprising all the Lots from No. 1 to No 10 inclusive, from the Lake to the Fourth Concession Line.

PART I.—List of persons entitled to vote at both Municipal Elections and Elections to the Legislative Assembly.

NO. ON ROLL.	NAME.	JRS.	LOT.	CON.	OWNER OR TENANT ETC.	P. O.
19	Austin, Sylvanus	j	1	1	Owner	m f 16
57	Brown, Milton W	j	3	1	Tenant	m f 16
58	Brown, Sylvanus		3	1	Owner	m f 16
50	Balsdon, Edwin	j	10	BF	Tenant	m f 1
71	Bradley, Robert	j	2	1	Tenant	m f 16
75	Brown, Wing R	j	6	1	Tenant	m f 1
82	Bath, John		1	1	Owner	m f 16
99	Boyes, William		2	3	Owner	m f 18
100	Bryan, Edward	j	9	3	Tenant	m f 1
103	Brown, Thomas W		9	3	Owner	m f 1
105	Bye, Joseph	j	6	3	Tenant	m f 1
114	Boone, Ambrose	j	10	2	Owner	m f 1
121	Bradley, Edward		2	3	Tenant	m f 18
131	Bray, Walker	j	7	3	Tenant	m f 18
132	Bray, Samuel		7	3	Owner	m f 18
269	Brown, M J		6	1	Owner	m f 1
233	Cowan, William Jr.		10	1	Owner	m f 2
256	Carruthers, D W	j	5	1	Owner	m f 1
268	Coombe, William	j	6	1	Tenant	m f 16

NO ON ROLL.	NAME.	JRS.	LOT.	CON.	OWNER OR TENANT ETC.		P. O.
277	Cronk, Stephen	j	10	2	Owner	m f	1
278	Cronk, Robert H	j	10	2	Owner	m f	1
279	Cornell, Edward	j	9	2	Owner	m f	1
280	Cornell, James	j	9	2	Farmer's son	m f	1
285	Clark, Smith		10	3	Owner	m f	1
289	Cornell, Gervas	j	8	2	Owner	m f	1
290	Cornell, W V	j	8	2	Farmer's son	m f	1
310	Chapman, N J	j	9	3	Owner	m f	18
311	Chapman, Frank M	j	9	3	Tenant	m f	18
325	Crawford, G E	j	8	3	Tenant	m f	7
72	Carter, John		2	1	Owner	m f	16
684	Collins, Richard		4	BF	Owner	m f	1
406	David, T W	j	3	3	Tenant	m f	18
409	Davey, W J	j	1	2	Owner	m f	16
410	Davey, Thomas N	j	1	2	Farmer's son	m f	16
411	Davey, Edward J	j	1	2	Farmer's son	m f	16
1788	Davidson, Robert		6	2	Owner	m f	1
461	Elliott, Thomas	j	10	3	Owner	m f	1
487	Field, Thomas		10	2	Owner	m f	1
488	Field, Claude		10	2	Farmer's son	m f	1
489	Field, George		10	2	Farmer's son	m f	1
542	Grayer, John	j	3	BF	Tenant	m f	16
545	Gorman, Patrick	j	9	BF	Tenant	m f	1
575	Gorman, John		10	1	Tenant	m f	1
576	Gorman, Jeremiah	j	10	1	Tenant	m f	1
588	Gormley, John	j	4	1	Tenant	m f	1
598	Gulliver, John H		7	2	Tenant	m f	1
683	Hall, David	j	4	BF	Tenant	m f	16
687	Hobbs, William		8	1	Owner	m f	1
688	Hobbs, Frederick	j	8	1	Farmer's son	m f	1
698	Hartrick, Benjamin		8	1	Owner	m f	1
699	Hartrick, George B	j	8	1	Owner	m f	1
704	Heard, Moses.		7	2	Tenant	m f	1

POLLING SUB DIVISION NO 1.

NO. ON ROLL.	NAME.	JRS	LOT.	CON.	OWNER OR TENANT ETC.		P.O.
705	Heard, Moses Jr.	j	7	2	Tenant	m f	1
706	Heard, Thomas J	j	7	2	Tenant	m f	1
710	Holt, James	j	9	1	Tenant	m f	1
841	Irving, Simson		2	3	Owner	m f	18
843	Ireland, William		8	3	Tenant	m f	18
845	Jeffery, John		6	BF	Tenant	m f	16
846	Jeffery, William	j	6	BF	Tenant	m f	16
848	Johnston, Graham	j	7	1	Tenant	m f	1
905	Kemp, William	j	1	BF	Tenant	m f	16
911	Kennedy, Michael	j	5	BF	Tenant	m f	1
912	Kennedy, James	j	5	BF	Tenant	m f	1
913	Kennedy, George	j	5	BF	Tenant	m f	1
951	Lee, Whitfield		1	1	Owner	m f	16
981	Linton, Samuel	j	9	2	Owner	m f	1
1803	Luke, W J	j	3	2	Tenant	m f	16
1051	McCausland, Wm	j	7	BF	Owner	m f	1
1052	McCausland, Wm Jr.	j	7	BF	Farmer's son	m f	1
1053	McCausland, Lundy	j	9	BF	Farmer's son	m f	1
1054	Morcombe, William	j	2	2	Owner	m f	16
1088	McCullough, John	j	2	2	Farmer's son	m f	16
1089	McCullough, Jno, jr	j	5	2	Tenant	m f	1
1102	McGuire, John	j	5	2	Tenant	m f	1
1103	McGuire, Michael	j	5	2	Tenant	m f	1
1104	McGuire, Richard	j	3	3	Owner	m f	18
1106	McBradey, Daniel	j	3	3	Owner	m f	18
1107	McBrady, Francis J	j	4	3	Owner	m f	18
1116	McBrady, James	j	6	3	Farmer's son	m f	18
1118	McQuay, Frank O		8	BF	Owner	m f	1
1561	Margach, Alex	j	3	3	Owner	m f	18
1842	Madill, Wm	j	3	1	Owner	m f	16
1293	Orvis, Ira	j	1	3	Owner	m f	16
1302	O'Connor, George	j	2	3	Tenant	m f	18
1314	Osborne, Thomas C						

NO ON ROLL.	NAME.	JRS.	LOT.	CON.	OWNER OR TENANT ETC.	P. O.
1327	Philp, R T		1	BF	Tenant	m f 16
1328	Philp, Thos E	j	1	BF	Tenant	m f 16
1330	Powell, Bradford	j	6	BF	Tenant	m f 16
1331	Powell, Henry		6	BF	Owner	m f 16
1332	Powell, Walter	j	6	BF	Tenant	m f 16
1333	Powell, William		6	BF	Owner	m f 16
1352	Powell, John	j	10	BF	Owner	m f 1
1361	Power, John	j	4	2	Tenant	m f 16
1368	Post, A A	j	4	2	Owner	m f 16
1380	Puckerin, Thomas	j	5	3	Tenant	m f 18
1392	Puckerin, Isaac		3	3	Owner	m f 18
1393	Puckerin, John		3	3	Farmer's son	m f 18
1394	Puckerin, Simon		3	3	Farmer's son	m f 18
1395	Puckerin, William		3	3	Farmer's son	m f 18
1467	Richardson, A W	j	1	BF	Tenant	m f 16
1468	Richardson, L F	j	1	BF	Tenant	m f 16
1469	Richardson, F J		1	BF	Owner	m f 16
1471	Remmer, Harrison	j	5	1	Owner	m f 16
1481	Richardson, Richard	j	3	BF	Owner	m f 16
1486	Richardson, George	j	2	1	Tenant	m f 16
1505	Richards, George	j	7	2	Tenant	m f 1
1506	Richards, Wm G	j	7	2	Tenant	m f 1
701	Reazin, W J		9	1	Owner	m f 1
62	Richardson, W V		10	BF	Owner	m f 1
1559	Stanley, Wm J	j	8	BF	Tenant	m f 1
1560	Stanley, John		8	BF	Owner	m f 1
1580	Stephenson, Charles	j	5	BF	Tenant	m f 1
1717	Trull, James	j	3	2	Owner	m f 16
1776	Underhill, John	j	2	2	Tenant	m f 16
1782	Vail, Ira		5	1	Owner	m f 16
1783	Vanstone, Ernest	j	1	BF	Tenant	m f 16
1787	Vanstone, William	j	6	2	Tenant	m f 1
1802	Willson, Seth C		3	2	Owner	m f 16

ROLL.	NAME.	JBS	LOT	CON.	OWNER OR TENANT ETC.		P. O.
1804	Willson, Henry	j	3	2	Farmer's son	m f	16
1821	Webster, Herbert	j	2	2	Owner	m f	16
1838	Westney, Stephen	j	10	3	Owner	m f	1
1841	Williamson, Benj		3	3	Tenant	m f	18
1829	Walkers, George		2	3	Owner	m f	18

Voters' List for 1895.

Municipality of the

Township of Pickering,

Polling Sub-Division No. 1.

Comprising all the Lots from No. 1 to No 10 inclusive, from the Lake to the Fourth Concession Line.

PART II.—List of persons entitled to vote at Municipal Elections only.

NO. ON ROLL.	NAME.	JRS.	LOT.	CON.	OWNER OR TENANT ETC.	P. O.
76	Brown, Mrs S		6	1	Owner	1
91	Boone, Miss A W		10	2	Owner	1
102	Byron, Mrs Jane		8	3	Owner	1
111	Bell, John		7	3	Owner	18
112	Bell, John Jr.		7	3	Owner	18
113	Bell, William		7	3	Owner	18
1605	Brown, Sherman		5	2	Owner	16
122	Collins, Mrs		2	3	Owner	2
253	Carruthers, Mrs R C		4	1	Owner	1
326	Crawford, W F		8	3	Owner	22
915	Campbell, James		7	BF	Owner	16
1396	Cummings, Mrs.		3	3	Owner	
577	Fathergill. J J		10	1	Owner	16
1055	Foster. Mrs Sarah		9	BF	Owner	
624	Guthrie, Richard		1	3	Owner	18
847	Gold, W S		6	BF	Owner	16
546	Logan, Robert		9	BF	Owner	
1101	McGuire, Mrs Wm		5	2	Tenant	1
17	McQuay, Mrs Thos		6	3	Owner	18

POLLING SUB-DIVISION NO. 1.

ROLL.	NAME.	JRS	LOT	CON.	OWNER OR TENANT ETC.	P. O.
1382	Madill, Mrs		5	3	Owner	18
1581	McCausland, Miss Mary		5	BF	Owner	1
1789	McKay, Miss		6	2	Owner	
1501	Oak, Richard		1	2	Owner	16
61	Richardson, James T		11	BF	Owner	
407	Richardson, Mrs Joshua		3	3	Owner	16
1487	Richardson, A M		2	1	Owner	16
1500	Rodd, George		1	2	Tenant	16
1724	Richardson, Mrs E A		1	1	Owner	16
1776	Ross, Bros.		2	2	Owner	16
101	Thompson, Mrs J		9	3	Owner	16
707	Taylor, H B		7	2	Owner	16
708	Taylor, Charles		7	2	Owner	16
1723	Taylor, Richard		1	1	Tenant	16
849	Vail, Mrs M		7	1	Owner	1
850	Vail, Miss Phoebe		7	1	Owner	1
851	Vail, Miss Maria		7	1	Owner	1
1793	Vickers, Mrs H		6	2	Owner	16
106	Whitfield, T B		6	3	Owner	16
107	Whitfield, T G		6	3	Owner	16
1798	Wetherald, Mrs J		10	1	Owner	1
1828	Whiteman, Dr		7	3	Owner	

Voters' List for 1895.

Municipality of the

Township of Pickering,

Polling Sub-Division No. 1.

Comprising all the Lots from No. 1 to No 10 inclusive, from the Lake to the Fourth Concession Line.

PART III.—List of persons entitled to Vote at Elections to the Legislative Assembly only

NO. ON ROLL.	NAME.	JRS.	LOT.	CON.	OWNER OR TENANT ETC.	P. O
31	Allman, John		2	3	m f	18
73	Burk, John		8	-	m f	1
74	Bradford, Charles		10	1	m f	1
77	Brown, David B		6	1	m f	1
79	Bradford, George		10	1	m f	1
80	Brown, Richard		6	1	m f	1
81	Brown, Gilbert B		6	1	m f	1
90	Blake, Henry		3	2	m f	16
100	Bryon, Thomas		9	3	m f	1
498	Forrester, Philip		3	BF	m f	16
544	Geehan, Patrick		2	BF	m f	16
600	Graham, John		1	2	m f	16
604	Gormley, Robert		4	1	m f	1
675	Harlock, Joseph		10	BF	m f	1
718	Hill, Louis		7	2	m f	1
968	Lee, John H		4	BF	m f	16
1069	McPherson, Herbert		6	1	m f	1
1112	Mercer, Walter		9	3	m f	1
1308	O'Connor, Patrick		10	1	m f	1

POLLING SUB DIVISION NO 1.

NO. ON ROLL.	NAME.	JRS.	LOT.	CON.	OWNER OR TENANT ETC.	P. O.
1309	O'Leary, Arthur		7	2	m f	1
1364	Powell, Woodruff		5	1	m t	1
1366	Pooley, John		6	2	m f	1
1470	Ryan, Patrick		1	BF	m f	16
1475	Robertson, George		4	BF	m f	16
1481	Remmer, William		6	BF	m f	1
1575	Stevenson, T N		10	2	m f	1
1585	Spry, Henry		1	BF	m f	16
1587	Streator, Walter		9	BF	m f	1
1830	Walters, John		2	3	m t	18

Voters' List for 1895.

Municipality of the

Township of Pickering,

Polling Sub-Division No. 2.

Comprising all the Lots from No. 11 to No 14 inclusive, from the Lake to the Fourth Concession Road

PART I.—List of persons entitled to vote at both Municipal Elections and Elections to the Legislative Assembly.

NO. ON ROLL.	NAME.	JRS.	LOT.	CON.	OWNER OR TENANT ETC.		P. O.
24	Annan, Robert		12	2	Owner	m f	1
25	Annan, John	j	12	2	Farmer's son	m f	1
26	Annan, David	j	12	2	Farmer's son	m f	1
1919	Annan, David	j	14	1	Owner	m f	1
84	Boyes, John	j	11	1	Tenant	m f	1
85	Boyes, Arthur	j	14	1	Tenant	m f	1
88	Brown, N J (see d. 1)	j	12	2	Tenant	m f	1
89	Brown, Franklin		12	2	Owner	m f	1
92	Barrett, Richard	j	12	2	Owner	m f	1
114	Boone, A (see d. 1)		13	3	Owner	m f	1
1921	Bunting, Brenton		14	1	Owner	m f	1
1925	Bostwick, Elijah		14	2	Owner	m f	1
1925	Bostwick, Albert	j	14	2	Owner	m f	1
257	Clark, Wm		14	1	Owner	m f	1
258	Clark, Wm J		14	1	Owner	m f	1
262	Cullis, Wm	j	12	1	Tenant	m f	1
263	Cullis, Rd		12	1	Tenant	m f	1
316	Calvert, Thos	j	12	3	Tenant	m f	1
1934	Collins, Rd (see d. 1)		14	2	Owner	m f	1

ROLL.	NAME.	JRS	LOT.	CON.	OWNER OR TENANT ETC.		P. O.
392	Douglas, George		12	BF	Tenant	m f	1
394	Douglas, Thomas	j	12	BF	Tenant	m f	1
395	Douglas, William	j	12	BF	Tenant	m f	1
396	Douglas, Michael	j	12	BF	Tenant	m f	1
397	Douglas, Andrew	j	12	BF	Tenant	m f	1
399	Dale, W J	j	13	1	Owner	m f	1
415	Doyle, Joseph	j	12	3	Owner	m f	1
416	Doyle, Frederick	j	12	3	Farmer's son	m f	1
1939	Dickie, Wm	j	14	1	Owner	m f	1
1943	Dingman, Nelson		14	1	Owner	m f	1
1945	Decker, Geo W		14	1	Owner	m f	1
461	Elliott, Thomas (see d. 1)		11	3	Owner	m f	1
471	Elvis, W H		14	1	Tenant	m f	1
487	Field, Thos (see d 1)	j	13	BF	Owner	m f	1
488	Field, Claude (see d. 1)	j	13	BF	Farmer's son	m f	1
489	Field, George (see d. 1)	j	13	BF	Farmer's son	m f	1
1953	Field, John		14	1	Owner	m f	1
512	Forsyth. Andrew	j	11	2	Owner	m f	1
564	Greenlaw, John	j	14	BF	Owner	m f	1
578	Gordon, Henry		13	1	Owner	m f	1
579	Gordon, George	j	13	1	Farmer's son	m f	1
580	Gordon, Lafayette	j	13	1	Farmer's son	m f	1
590	Gourlie, Wm	j	11	2	Owner	m f	1
592	Gee, John E		14	1	Owner	m f	1
1957	Gordon, Robert	j	14	2	Owner	m f	1
1958	Gordon, Geo A	j	14	2	Owner	m f	1
1959	Gordon, Wm D		14	1	Owner	m f	1
593	Gee, Frank E		14	1	Farmer's son	m f	1
677	Head, Thos H		14	BF	Tenant	m f	1
691	Howland, John		14	1	Owner	m f	1
700	Ham, Wm		11	2	Owner	m f	1
715	Haight, Henry A	j	12	3	Owner	m f	1
716	Huggins, Alfred	j	14	3	Tenant	m f	1

NO. ON ROLL.	NAME.	JRS.	LOT.	CON.	OWNER OR TENANT ETC.		P. O.
1980	Haney, Wm		14	1	Owner	m f	1
1987	Hartrick, Wm		14	1	Owner	m f	1
1801	Hartrick, Benj (see d. 1)		11	1	Owner	m f	1
1985	Howlett, Albert		14	1	Tenant	m f	1
2051	Henderson, Wm		14	1	Owner	m f	15
856	Jones, George H	j	14	2	Owner	m f	1
903	Keslake, Thomas		14	BF	Tenant	m f	1
1995	Kerr, George		14	1	Income	m f	1
939	Leming, Thomas	j	12	BF	Owner	m f	1
940	Leming, Phillip		12	BF	Owner	m f	1
949	Larkin, John		13	BF	Owner	m f	1
950	Larkin, Henry	j	13	BF	Farmer's son	m f	1
978	Locke, John		11	2	Tenant	m f	1
979	Locke, John, jr	j	11	2	Tenant	m f	1
980	Logan, Wm		11	3	Owner	m f	1
994	Lockwood, Wm	j	14	3	Tenant	m f	1
2009	Ludgate, John		14	1	Owner	m f	1
2012	Lidgett, Wm		14	1	Owner	m f	1
1484	Linton, James		11	1	Owner	m f	1
1086	Miller, Robert		14	1	Owner	m f	1
1087	Miller, Wm J	j	14	1	Farmer's son	m f	1
1090	Margach, Alex see d 1	j	12	2	Owner	m f	1
1091	Margach, Nelson	j	12	2	Owner	m f	1
1120	McBrady, Robert		11	3	Tenant	m f	7
1138	McDermaid, Peter	j	14	2	Owner	m f	1
1139	McDermaid, Donald	j	14	2	Farmer's son	m f	1
2020	McGinty, Edward		14	1	Owner	m f	1
2027	McAuley, Rev Alex		14	1	Tenant	m f	1
1478	Mutton, Oliver	j	11	1	Farmer's son	m f	1
2017	Maver, George		14	1	Owner	m f	1
1298	O'Leary, George	j	12	3	Tenant	m f	1
1299	O'Leary, Timothy	j	12	3	Tenant	m f	1
1300	O'Leary, George jr	j	12	3	Tenant	m f	1

ROLL.	NAME.	JBS	LOT.	CON.	OWNER OR TENANT ETC.		P. O.
2036	O'Connor, Jeremiah		14	1	Tenant	m f	1
1346	Pollard, Richard		13	1	Tenant	m f	1
1352	Powell, John (see d. 1)		11	BF	Owner	m f	1
2042	Palmer, George M	j	14	1	Owner	m f	1
1477	Richards, James		11	1	Owner	m f	1
1490	Ridley, A N	j	11	2	Tenant	m f	1
1491	Ridley, John		11	2	Owner	m f	1
1503	Rodd, Richard	j	11	2	Tenant	m f	1
1508	Remmer, Enos	j	13	2	Owner	m f	1
1509	Rowe, P J	j	11	3	Owner	m f	1
1510	Rowson, George	j	14	3	Owner	m f	1
2047	Richardson, J N		14	1	Owner	m f	1
2048	Richardson, W V	j	14	1	Owner	m f	1
398	Richardson, F J		12	BF	Owner	m f	16
2050	Rankin, John	j	14	1	Tenant	m f	1
1562	Stork, Robert	j	11	BF	Tenant	m f	1
1595	Shaughnessy, Michael	j	14	1	Owner	m f	1
2058	Seldon, George	j	14	2	Tenant	m f	1
2062	Stewart, Wm F		14	1	Tenant	m f	1
2065	Somerville, James	j	14	1	Tenant	m f	1
1800	Wilson, Thomas	j	12	1	Owner	m f	1
1805	Wray, Joseph	j	11	BF	Tenant	m f	1
1812	Woodruff, Warren	j	13	1	Tenant	m f	1
1838	Westney, Stephen see d 1		11	3	Owner	m f	1
2074	Wright, Edmund		14	2	Owner	m f	1

Voters' List for 1895.

Municipality of the

Township of Pickering,

Polling Sub-Division No. 2.

Comprising all the Lots from No. 11 to No 14 inclusive, from the Lake to the Fourth Concession Road

PART II.—List of persons entitled to vote at Municipal Elections only.

NO. ON ROLL.	NAME.	JRS.	LOT.	CON.	OWNER OR TENANT ETC.	P. O.
86	Andrew, Mrs John		14	1	Owner	1
1140	Boone, Edward		12	3	Owner	
1301	Boone, Miss A W (see 1)		12	3	Owner	1
2049	Cornell, Miss M A		14	1	Owner	1
1937	Dale, Miss S A		14	1	Owner	1
1121	Duggan, Mrs		11	3	Owner	1
995	Doty, Alex		14	3	Owner	34
462	Elliott, James		11	3	Owner	
1563	Fothergill, J J (see d. 1)		11	BF	Owner	16
472	Gee, F R		14	1	Owner	34
1968	Guthrie, Richard (see 1)		14	1	Owner	18
1984	Howlett, Mrs		14	1	Owner	1
1996	Kenelly, Mrs		14	1	Owner	1
1998	Logan, Miss Christina		14	2	Owner	
960	Leavens, Mrs D		13	2	Owner	1
987	Long, J H		13	2	Owner	16
2003	Latchford, Mrs Mary		14	1	Owner	1
2011	Linton, John A		14	1	Owner	
2013	Leng, Mrs Geo		14	1	Owner	1

ROLL.	NAME.	JRS	LOT.	CON.	OWNER OR TENANT ETC.	P. O.
1485	Linton, Frank		11	1	Owner	16
317	McGeogh, James		12	3	Owner	
2059	Margach, J L		14	2	Owner	
1969	Mowbray, Mrs E		14	1	Tenant	1
2032	O'Leary, Miss M		14	1	Owner	1
2033	O'Leary, Miss J		14	1	Owner	1
2035	O'Leary, Mrs L		14	1	Owner	34
2045	Peart, Mrs A		14	2	Owner	34
87	Richard, Thomas		11	1	Owner	
1347	Roach, W		13	1	Owner	
1483	Richardson, Mrs. John		11	1	Tenant	1
1806	Ricdardson, Mrs E		11	BF	Owner	16
2063	Stewart, Mrs F		14	1	Owner	1
2072	Wonnacott, Mrs M		14	1	Owner	1
2073	Wonnacott, J S		14	1	Owner	
1815	Waring, Mrs F		14	2	Owner	1
1816	Wright, Mrs S		13	2	Owner	1
1938	Wright, Mrs J		14	1	Owner	1

Voters' List for 1895.

Municipality of the

Township of Pickering,

Polling Sub-Division No. 2.

Comprising all the Lots from No. 11 to No 14 inclusive, from the Lake to the Fourth Concession Road

PART III.—List of persons entitled to Vote at Elections to the Legislative Assembly only

NO. ON ROLL.	NAME.	JRS.	LOT.	CON.	OWNER OR TENANT ETC.	P. O.
271	Casey, Cornelius		14	1	m f	1
463	Elliott, Wm		11	3	m f	1
460	Every, D F		14	1	m f	1
499	Freeman, Fred		14	1	m f	1
514	Firth, Wm B		14	2	m f	1
1965	Gilders, George		14	1	m f	1
676	Hallett, Jabez		11	BF	m f	1
988	Lee, Peter		14	3	m f	1
2002	Locke, Arthur		14	1	m f	1
2019	Latchford, Wm.		14	1	m f	1
1767	Peart, Morley		11	2	[illegible]	1
2057	Rogers, Robert		14	1	[illegible]	1
2068	Savage, Henry		14	1	m f	1
1722	Taylor, John		14	2	m f	1

Voters' List for 1895.

Municipality of the

Township of Pickering,

Polling Sub-Division No. 3.

Comprising all the lots from No. 15 to No. 18 inclusive, from the Lake to the Fourth Concession Line.

PART I.—List of persons entitled to vote at both Municipal Elections and Elections to the Legislative Assembly.

NO. ON ROLL.	NAME.	JRS.	LOT.	CON.	OWNER OR TENANT ETC.		P. O.
20	Allaway, Wm	j	16	2	Owner	m f	1
21	Allaway, Alfred		16	2	Owner	m f	1
1917	Andrew, Wm	j	15	1	Owner	m f	1
59	Buchan, Jno P	j	17	1	Owner	m f	1
333	Brien, James	j	15	1	Tenant	m f	1
93	Banks, Wm H	j	16	2	Owner	m f	1
95	Banks, Lorenzo	j	15	2	Tenant	m f	1
97	Barker, Joseph S		16	2	Tenant	m f	1
1922	Bunting, R A	j	15	2	Tenant	m f	1
1923	Bunting, B (see d. 2)		15	2	Owner	m f	1
1924	Bateman, R M		15	2	Owner	m f	1
1926	Burt, Richard		15	2	Owner	m f	1
1927	Bundy, J H	j	15	2	Owner	m f	1
1928	Burrell, Jno A	j	15	2	Tenant	m f	1
234	Cowan, John		18	1	Tenant	m f	4
235	Cowan, Wm sr.		18	1	Owner	m f	1
257	Clark, Wm (see d. 2)	j	15	1	Owner	m f	1
258	Clark, W J (see d. 2)	j	15	1	Owner	m f	1
261	Cain, Timothy		16	1	Owner	m f	1

ROLL.	NAME.	JRS	LOT.	CON.	OWNER OR TENANT ETC.		P. O.
293	Calvert, Hamilton	j	17	2	Tenant	m f	1
305	Cowan, George		18	3	Owner	m f	19
306	Cowan, Thomas	j	18	3	Farmer's son	m f	1
308	Gowan, George Jr.	j	18	2	Owner	m f	1
309	Connor, Jeremiah	j	18	3	Owner	m f	1
1931	Cowan, George S	j	15	2	Owner	m f	1
1932	Clark, W J		15	2	Tenant	m f	1
1935	Cribb, James	j	15	1	Tenant	m f	1
1940	Dickey, John	j	15	2	Tenant	m f	1
1942	Dunbar, W T	j	15	2	Owner	m f	1
1945	Decker, Geo W (see d. 2)	j	15	1	Owner	m f	1
335	Dunbar, Wm		15	1	Owner	m f	2
1974	Dillingham, Robert		15	1	Tenant	m f	1
1948	Eastwood, J H		15	2	I come	m f	1
496	Found, George	j	18	BF	Tenant	m f	1
516	Fawcett, George	j	18	2	Owner	m f	1
1954	Findlay, Alex		15	2	Owner	m f	1
1956	Falconer, Alex	j	15	2	Owner	m f	1
548	Gormley, James	j	17	BF	Owner	m f	1
549	Gormley, Joseph	j	17	BF	Farmer's son	m f	1
551	Gormley, Robert J	j	17	BF	Owner	m f	1
552	Gormley, John	j	17	BF	Owner	m f	1
553	Gormley, David	j	17	BF	Owner	m f	1
554	Gormley, Thos A	j	17	BF	Owner	m f	1
555	Gormley, Wm	j	17	BF	Owner	m f	1
556	Gormley, Edward	j	17	BF	Owner	m f	1
557	Gormley, Samuel	j	17	BF	Owner	m f	1
559	Gormley, Arthur	j	17	BF	Owner	m f	1
560	Gormley, Richard	j	17	BF	Owner	m f	1
561	Gormley, Robert	j	17	BF	Owner	m f	1
564	Greenlaw, John (see d. 2)		15	BF	Owner	m f	1
592	Gee, John E (see d. 2)		15	1	Owner	m f	1
593	Gee, Frank E (see d. 2)		15	1	Farmer's son	m f	1

NO. ON ROLL.	NAME.	JRS.	LOT.	CON.	OWNER OR TENANT ETC.		P. O.
615	Goodwin, John	j	16	3	Tenant	m f	1
1959	Gordon, W D (see d. 2)	j	15	1	Owner	m f	1
1961	Gordon, John	j	15	1	Owner	m f	1
1964	Gilman, John	j	15	1	Owner	m f	1
1966	Gordon, James	j	15	2	Owner	m f	1
1967	Gallagher, Rev. E F		15	1	Tenant	m f	1
1970	Greig, T A	j	15	2	Tenant	m f	1
681	Hopper, Richard	j	17	1	Tenant	m f	1
689	Holt, George		16	1	Owner	m f	1
690	Holt, Charles	j	16	1	Farmer's son	m f	1
694	Harris, William	j	18	1	Tenant	m f	1
701	Holburn, T W		15	1	Owner	m f	1
712	Hopkins, W H	j	15	2	Tenant	m f	1
714	Haight, Ed C	j	15	3	Owner	m f	1
722	Howland, Robert	j	15	3	Tenant	m f	1
1973	Hilts, Alonzo	j	15	2	Owner	m f	1
1976	Herks, Shaderick		16	2	Tenant	m f	1
1981	Harrigan, Wm		16	2	Owner	m f	1
1983	Ham, Wm G	j	15	2	Owner	m f	1
1989	Hancock, T H F	j	16	2	Tenant	m f	1
1398	Haight, Seneca		15	3	Owner	m f	1
854	Jones, Uriah	j	18	2	Owner	m f	1
1993	Jacques, John		16	2	Owner	m f	1
920	Knox, Thomas		18	3	Owner	m f	19
941	Linton, Jno R	j	16	BF	Owner	m f	1
954	Leslie, John	j	15	1	Owner	m f	1
955	[illegible]ng, George	j	17	2	Owner	m f	1
974	Law, Thomas		15	2	Tenant	m f	1
975	Law, Thomas Jr.	j	15	2	Tenant	m f	1
982	Linton, James (see d 2)	j	16	2	Owner	m f	1
2005	Logan, Wm (see d. 2)		15	2	Owner	m f	1
2014	Law, John W		15	2	Tenant	m f	1
1092	McKeown, George		16	2	Owner	m f	1

NO. ON ROLL.	NAME.	JRS.	LOT.	CON.	OWNER OR TENANT ETC.	P. O
1094	Moore, Henry	j	18	2	Owner	m f 1
1108	Moore, Henry		17	3	Owner	m f 1
1126	Matthews, Francis		16	2	Owner	m f 1
2016	McQuay, James H	j	15	1	Owner	m f 1
2017	Maver, George (see d. 2)		15	1	Owner	m f 1
2023	Morrisey, James		15	1	Owner	m f 1
2024	Moore, Richard	j	15	2	Owner	m f 1
1311	O'Leary, William	j	16	1	Tenant	m f 1
2038	O'Connor, Patrick		15	1	Tenant	m f 1
723	Peak, William		15	3	Owner	m f 1
724	Peak, James		15	3	Owner	m f 1
1346	Pollard, Rd see d 2	j	15	BF	Tenant	m f 1
1360	Porter, Jonathan		18	1	Owner	m f 1
1397	Percy, John		15	3	Tenant	m f 19
725	Peak, Fred		15	3	Owner	m f 1
726	Peak, Joseph		15	3	Owner	m f 1
727	Peak, George		15	3	Owner	m f 1
1489	Richardson, J N see d 2		17	2	Owner	m f 1
1513	Redden, Timothy	j	18	3	Tenant	m f 1
1514	Redden, John		18	3	Owner	m f 1
2055	Rogers, James H	j	15	2	Owner	m f 1
2056	Rogers, Wm D	j	15	2	Owner	m f 1
1971	Remmer, John		15	2	Owner	m f 17
1564	Shepherd, Wm		18	BF	Owner	m f 1
1578	Saunders, John	j	15	PF	Tenant	m f 1
1592	Salter, Geo	j	18	BF	Tenant	m f 1
2064	Smith, David	j	16	2	Owner	m f 1
695	Swallow, Matthew		18	1	Owner	m f 1
2069	Tremeer, William		16	2	Tenant	m f 1
616	Varty, William		16	3	Owner	m f 1
1812	Woodruff, W see d 2		16	2	Tenant	m f 1
2071	Winter, J R		16	2	Owner	m f 1
2075	Wise, Isaac		15	2	Owner	m f 1
1941	Wright, E see d 2		15	2	Owner	m f 1

Voters' List for 1895.

Municipality of the

Township of Pickering,

Polling Sub-Division No. 3.

Comprising all the lots from No. 15 to No. 18 inclusive, from the Lake to the Fourth Concession Line.

PART II.—List of persons entitled to vote at Municipal Elections only.

NO. ON ROLL.	NAME.	JRS.	LOT.	CON.	OWNER OR TENANT ETC.	P. O.
1914	Abbott, Byron		16	2	Owner	34
1916	Andrew, Mrs Jas		15	2	Owner	1
1936	Aubray, Mrs John		15	1	Owner	
1927	Clendennan, H		15	2	Owner	16
317	Comiskey, Mrs P		18	3	Owner	19
1930	Cuthbert, John		15	2	Owner	34
414	Decker, Chas F		17	2	Owner	16
1944	Dowswell, A B		15	2	Owner	34
1946	Decker, D M		16	1	Owner	16
1947	Dale, Christopher		15	2	Owner	34
2015	Deacon, Mrs		15	2	Owner	1
550	Gormley, Mrs Thos		17	BF	Owner	1
558	Gormley, Miss M		17	BF	Owner	1
562	Gormley, Mrs		17	BF	Owner	1
	Greenwood, J H		17	2	Tenant	16
609	Gibbons, Mrs M		16	1	Owner	1
1979	Head, Mrs Emily		15	2	Owner	1
1991	Hodgson, Wm		16	2	Owner	34
916	Knowles, Richard		17	2	Owner	24

POLLING SUB DIVISION NO 3.

NO. ON ROLL.	NAME.	JRS	LOT.	CON.	OWNER OR TENANT ETC.	P. O
96	Linton, Isaac		15	2	Owner	34
960	Leavens, Mrs D see d. 2		15	1	Owner	1
2018	McCausland, Miss M (1)		15	2	Owner	1
2019	McCausland, Miss S		15	2	Owner	1
2026	Mackie, Robert		15	2	Owner	28
2030	O'Connor, Miss M		15	1	Owner	1
2031	O'Connor, Miss H		15	1	Owner	1
1294	Olmstead, Matthew		16	1	Owner	28
1295	O'Connor, Miss Helen		18	1	Tenant	1
1296	O'Connor, Miss Kate		18	1	Tenant	1
2039	O'Connor, C A		15	1	Owner	34
2040	Pollard, Mrs.		15	1	Owner	1
2041	Pirie, Mrs		15	2	Owner	1
1297	Redden, Daniel		18	1	Owner	34
1312	Ryan, John		16	1	Owner	34
1347	Roach, W (see d.2)		15	BF	Owner	
2053	Reid, Mrs M		16	2	Owner	34
497	Salter, Isaac		18	BF	Owner	28
	St. Dennis, Louis G		17	2	Owner	34
1990	Sullivan, Wm		16	2	Owner	30
2061	Stewart, Mrs John		15	1	Owner	1
1579	Squire, Wm		15	BF	Owner	22
1614	Spink, J L		16	2	Owner	34
294	Westlake, Mrs		17	2	Owner	16
2076	Westlake, Wm		15	1	Owner	16
2077	Willson, R P		15	2	Owner	16

Voters' List for 1895.

Municipality of the

Township of Pickering,

Polling Sub-Division No. 3.

Comprising all the lots from No. 15 to No. 18 inclusive, from the Lake to the Fourth Concession Line.

PART III.—List of persons entitled to Vote at Elections to the Legislative Assembly only.

NO. ON ROLL.	NAME.	JRS.	LOT.	CON.	OWNER OR TENANT ETC.	P. O.
4	Andrew, Thomas		16	BF	m f	1
13	Allin, George		15	BF	m f	1
22	Allaway, Rupert		16	2	m f	1
23	Allaway, James		16	2	m f	1
1924	Anderson, Wm E		15	2	m f	1
56	Boyce, Henry		15	2	m f	1
83	Branton, John		15	2	m f	1
124	Badgerow, Seth		18	3	m f	1
251	Clark, Thomas		17	BF	m f	1
265	Cain, Timothy Jr.		16	1	m f	1
284	Crow, Geo T		15	2	m f	1
490	Found, Thomas		15	BF	m f	1
1955	Fawkes, Wm H		16	2	m f	1
563	Gerry, Samuel		18	2	m f	1
1963	Gordon, Wm J		15	2	m f	1
701	Hall, George		18	1	m f	1
1988	Howlett, Wm		15	1	m f	1
1994	Kempthorn, Thos		15	2	m f	1
1997	Kennedy, D W		15	2	m f	1

ROLL.	NAME.	JRS	LOT.	CON.	OWNER OR TENANT ETC.	P. O.
959	Latchet, John		15	BF	m f	1
2010	Lattimore, George		15	1	m f	1
1093	Morrish, Thomas		17	1	m f	1
1113	Mercer, Wellington		18	3	m f	1
2025	Murkar, John		16	2	m f	1
1264	Nicholson, John		17	2	m f	1
2034	O'Connor, Jeremiah Jr.		15	1	m f	1
1365	Panton, James		16	2	m f	1
1384	Payne, Henry		15	3	m f	1
2044	Philp, Rev S C		15	1	m f	1
1619	Symonds, Louis		17	2	m f	1

Voters' List for 1895.

Municipality of the

Township of Pickering,

Polling Sub-Division No 4.

Comprising all the lots from No. 19 to No. 26 inclusive, from the Lake to the Fourth Concession Line.

PART I.—List of persons entitled to vote at both Municipal Elections and Elections to the Legislative Assembly.

NO. ON ROLL.	NAME.	JRS.	LOT.	CON.	OWNER OR TENANT ETC.		P. O.
1	Andrew, James	j	19	BF	Tenant	m f	1
10	Anderson. William		26	1	Owner	m f	2
11	Anderson, Robert	j	26	1	Farmer's son	m f	2
18	Annan, Andrew	j	25	1	Owner	m f	2
32	Arrowsmith, Elijah	j	21	1	Tenant	m f	1
1720	Annan, Robert see d 2		26	2	Owner	m f	1
52	Burrell, Charles		23	BF	Owner	m f	17
64	Bunker, W W		20	1	Owner	m f	1
65	Bunker, Frederick	j	20	1	Owner	m f	1
66	Bunker, Wm H	j	20	1	Owner	m f	1
67	Bunker, Charles	j	20	1	Owner	m f	1
68	Bush, Brentwood		23	1	Owner	m f	17
108	Brander, John	j	26	2	Tenant	m f	2
1574	Bellchamber, Wm		23	BF	Owner	m f	2
156	Brignall, Amos	j	20	3	Tenant	m f	19
242	Conway, Gregory		26	BF	Tenant	m f	2
247	Campbell, William	j	25	1	Tenant	m f	2
252	Chisholm, Rev Jno		25	1	Tenant	m f	2
272	Creighton, John		25	1	Tenant	m f	2

ROLL.	NAME.	JRS	LOT.	CON.	OWNER OR TENANT ETC.		P. O.
273	Creighton, John jr	j	25	1	Tenant	m f	2
281	Coutts, Thomas		24	2	Owner	m f	2
282	Carlton, Samuel		24	2	Tenant	m f	2
305	Cowan, George (see d 3)		19	3	Owner	m f	19
306	Cowan, Thos (see d 3)		19	3	Farmer's son	m f	19
1612	Campbell, Calvin		25	2	Owner	m f	2
390	Downing, Charles		21	BF	Tenant	m f	1
391	Downing, George	j	21	BF	Tenant	m f	1
400	Deverill, Robert	j	19	1	Owner	m f	1
401	Dunbar, Wm (see d 3)		25	1	Owner	m f	2
402	Dales, J R		25	1	Income	m f	2
404	Dunn, John	j	22	3	Tenant	m f	1
412	Dillingham, Calvin	j	19	2	Owner	m f	1
922	Decker, D B		21	2	Owner	m f	1
459	Edwards, William		23	BF	Owner	m f	17
494	Falconer, Robert	j	25	1	Owner	m f	2
495	Falconer, George	j	25	1	Owner	m f	2
501	Fawcett, Benj	j	22	1	Tenant	m f	2
506	Ferguson, James	j	26	2	Owner	m f	1
567	Gordon, Joseph	j	19	BF	Owner	m f	1
568	Gordon, Alexander	j	19	BF	Owner	m f	1
570	Greenbury, Fred		25	1	Tenant	m f	2
571	Greenbury, David		25	1	Tenant	m f	2
581	Gibson, James		23	1	Owner	m f	17
584	Grant, Louis		25	1	Owner	m f	2
596	Gourlie, George	j	24	2	Owner	m f	2
597	Gourlie, Louis E	j	24	2	Farmer's son	m f	2
602	Gormley, Joseph	j	23	1	Tenant	m f	17
605	Gillespie, Charles		24	1	Tenant	m f	2
1820	Gilchrist, James		26	2	Owner	m f	2
665	Hilts, James	j	22	BF	Owner	m f	17
666	Hilts, Wesley		23	BF	Tenant	m f	17
669	Hilts, Hezikiah		23	BF	Tenant	m f	17

NO. ON ROLL.	NAME.	JRS.	LOT.	CON.	OWNER OR TENANT ETC.		P. O.
671	Hadley, James		23	BF	Tenant	m f	17
679	Hilts, Richard		23	BF	Tenant	m f	17
692	Henderson, Thomas		25	1	Owner	m f	2
694	Harris, Wm (see d 3)		19	1	Tenant	m f	1
697	Henderson, Wm		25	1	Owner	m f	2
701	Holborn, T W (see d 3)	j	25	1	Owner	m f	1
736	Hood, George	j	24	3	Tenant	m f	19
757	Hood, John	j	24	3	Tenant	m f	19
899	King, James	j	22	BF	Tenant	m f	17
900	King, James, jr	j	22	BF	Tenant	m f	17
907	King, Samuel	j	24	1	Tenant	m f	2
917	King, Enoch		24	2	Owner	m f	2
918	King, Henry	j	24	2	Tenant	m f	2
920	Knox, Thos (see d 3)	j	19	3	Owner	m f	19
925	King, Charles J		25	3	Owner	m f	15
955	Leng, George (see d 3)	j	21	1	Owner	m f	1
956	Lamoreaux, James	j	26	1	Owner	m f	2
958	Lawson, David		25	1	Owner	m f	2
965	Long, Chaunce	j	25	1	Tenant	m f	2
985	Lynde, John	j	26	3	Tenant	m f	15
989	Lawson, James		25	2	Owner	m f	15
990	Lawson, David		25	2	Farmer's son	m f	15
991	Lawson, Alex		25	2	Farmer's son	m f	15
1153	Lamoreaux, T W		22	3	Owner	m f	9
1056	Marquis, Thos B	j	19	BF	Owner	m f	1
1057	Moore, George		23	BF	Owner	m f	17
1058	Mansfield, Thomas	j	23	BF	Owner	m f	17
1066	Moody, Thomas		22	1	Income	m f	17
1074	Morrison, Henry		24	BF	Owner	m f	2
1076	Morrison, Henry jr	j	24	BF	Farmer's son	m f	2
1077	Morrison, Peter	j	24	BF	Farmer's son	m f	2
1078	Morrison, Fleming	j	24	BF	Farmer's son	m f	2
1079	Morrison, David	j	24	BF	Farmer's son	m f	2

NO. ON ROLL.	NAME.	JRS.	LOT.	CON.	OWNER OR TENANT ETC.	P. O.
1084	McConochie, Samuel	j	26	1	Owner m f	2
1095	McDonald, Charles		25	1	Tenant m f	2
1141	Mitchell, John		21	3	Tenant m f	19
1142	Mitchell, Joseph		21	3	Tenant m f	19
1152	Mitchell, William	j	22	3	Tenant m f	19
966	McIntosh, John		25	1	Owner m f	
1797	Monkhouse, Joseph		23	BF	Owner m f	14
1259	Nisbet, Peter		26	1	Owner m f	2
1260	Nicholson, Samuel		23	1	Income m f	2
1262	Neal, Walter		21	2	Tenant m f	1
1292	O'Brien, Matthew		23	BF	Owner m f	2
1307	O'Brien, William		23	BF	Owner m f	2
1316	O'Neal, David	j	19	3	Owner m f	1
1347	Pronse, James	j	19	BF	Tenant m f	2
1353	Parker, George		25	1	Owner m f	2
1355	Parker, John		26	1	Owner m f	2
1368	Palmer, Alexander	j	23	2	Owner m f	1
1369	Palmer, J L		20	2	Owner m f	1
1370	Palmer, Chas S	j	22	2	Owner m f	1
1383	Palmer, John		19	3	Owner m f	1
1385	Pugh, David E	j	19	2	Owner m f	1
1387	Peebles, Alexander		23	3	Tenant m f	9
1388	Peebles, William	j	23	3	Tenant m f	9
1263	Palmer, G M (see d 3)		21	2	Owner m f	1
1474	Remmer, John (see d 3)	j	23	BF	Owner m f	17
1513	Redden, Timothy (see 3)		19	3	Tenant m f	1
1514	Redden, John		19	3	Owner m f	1
1515	Roach, Ezra		26	3	Tenant m f	15
1521	Robson, Jno P		23	3	Owner m f	19
1567	Stoner, Abram		22	BF	Owner m f	17
1568	Sparks, William		23	BF	Owner m f	17
1576	Stoner, Fred		23	BF	Owner m f	17
1577	Smith, George		25	BF	Owner m f	2

NO. ON ROLL.	NAME.	JRS.	LOT.	CON.	OWNER OR TENANT ETC.		P. O.
1588	Saunders, Thomas		25	1	Tenant	m f	2
1589	Saunders, John	j	25	1	Tenant	m f	2
1590	Saunders, Joseph	j	25	1	Tenant	m f	2
1596	Sleep, William	j	19	1	Owner	m f	1
1597	Sleep, Edward	j	19	1	Farmer's son	m f	1
1598	Sleep, Walter	j	19	1	Farmer's son	m f	1
1603	Secker, Robert		22	1	Owner	m f	17
1605	Short, John		24	1	Owner	m f	2
1608	Sleep, Francis	j	20	2	Tenant	m f	1
1611	Spencer, Henry	j	25	2	Tenant	m f	2
1621	Stover, C W		26	3	Tenant	m f	15
1622	Stover, Samuel		26	3	Owner	m f	15
695	Swallow, M (see d 3)		19	1	Owner	m f	1
1615	Stotts, Casper		20	2	Owner	m f	1
1714	Tripp, John		25	1	Owner	m f	2
1718	Thompson, John		26	2	Tenant	m f	15
1719	Thompson, Wm	j	26	2	Tenant	m f	15
1794	Welch, Timothy		21	BF	Owner	m f	1
1795	Westgate, Harry	j	20	BF	Owner	m f	1
1796	Wright, William		23	BF	Tenant	m f	17
1799	White, George	j	24	1	Owner	m f	2
1807	White, James	j	22	BF	Tenant	m f	17
1819	Wilson, George	j	26	2	Tenant	m f	2
	Whaley, Frank		19	2	Owner	m f	9
1826	White, William		26	3	Owner	m f	19
1832	White, James		21	3	Owner	m f	19

Voters' List for 1895.

Municipality of the

Township of Pickering,

Polling Sub-Division No. 4.

Comprising all the lots from No. 19 to No. 26 inclusive, from the Lake to the Fourth Concession Line.

PART II.—List of persons entitled to vote at Municipal Elections only.

NO. ON ROLL.	NAME.	JRS.	LOT.	CON.	OWNER OR TENANT ETC.	P. O.
2	Andrew, Mrs J (see d 3)		19	BF	Owner	1
15	Avis, J H		23	BF	Owner	34
29	Ashbridge, Levi		22	3	Owner	34
919	Ackford, Albert		24	2	Owner	
	Butler, Mrs		24	2	Owner	34
104	Burk, Mrs. B		20	3	Owner	1
109	Brand, Miss M		26	2	Owner	1
325	Crown, Mrs D		25	1	Owner	34
1389	Cochrane, Mrs E A		23	3	Owner	16
429	Decker, D M (see d 3)		22	2	Owner	16
672	Fletcher, Wm		23	BF	Owner	34
569	Gordon, Mrs Jos		19	BF	Owner	1
673	Gardiner, Mrs S		23	BF	Owner	
502	Haney, Mrs		22	1	Owner	
719	Holmes, Mrs J		26	1	Owner	2
921	Knox, Mrs		19	3	Owner	19
1336	Love, Robt W		23	BF	Owner	34
1337	Love, Spencer		23	BF	Owner	34
1355	Matthews, W D		23	BF	Owner	34

NO. ON ROLL.	NAME.	JRS.	LOT.	CON.	OWNER OR TENANT ETC.	P. O
1295	O'Connor, Helen see d 3		19	1	Owner	1
1296	O'Connor, Kate (see d 3)		19	1	Owner	1
157	O'Connor, John		20	3	Owner	
1341	Palmer, Mrs Wm		25	BF	Owner	17
1354	Pizer, Mrs Wm		25	1	Owner	2
1573	Sowerly, Mrs E		23	BF	Tenant	17
33	Trpp, John jr		21	1	Owner	34
392	Tripp, Ira		21	BF	Owner	34
405	Taylor, Jno F		22	3	Owner	34
606	Tripp, Mrs H		24	1	Owner	
738	Webb, Frank		24	3	Owner	34
1338	Wilkie, Alex		23	BF	Owner	34
1817	Wood, Mrs A		26	2	Owner	15
1827	Westlake, Wm (see d 3)		22	2	Owner	16

Voters' List for 1895.

Municipality of the

Township of Pickering,

Polling Sub-Division No. 4.

Comprising all the Lots from No. 19 to No 26 inclusive, from the Lake to the Fourth Concession Line

PART III.—List of persons entitled to Vote at Elections to the Legislative Assembly only

ROLL.	NAME.	JRS	LOT.	CON.	OWNER OR TENANT ETC.	P. O.
3	Andrew, Robert		19	BF	m f	1
12	Annan, Thomas		25	BF	m f	2
54	Booth, Alfred		23	BF	m f	17
78	Brooks, James		19	1	m f	1
245	Chapple, Henry		24	1	m f	2
500	Frost, Henry		20	1	m f	1
503	Fawcett, Richmond		22	1	m f	1
601	Gregory, George		22	2	m f	1
944	Legg, Philip		26	BF	m f	2
957	Law, Alfred		26	1	m f	2
969	Langdon, John		19	1	m f	1
1064	McGuire, Charles		26	BF	m f	2
1065	McCabe, John		26	BF	m f	2
1080	Morrish, Wm		23	BF	m f	17
1085	McGinty, John		26	2	m f	2
1342	Patterson, James		23	1	m f	17
1476	Richards, Alfred		22	1	m f	1
1565	Sullivan, Patrick		23	BF	m f	2
1569	Stoner, Edward		23	BF	m f	17

NO. ON ROLL.	NAME.	JRS.	LOT.	CON.	OWNER OR TENANT ETC.	P. O.
1583	Stoner, George		23	BF	m f	17
1584	Stoner, Ira		25	BF	m f	17
1586	Stoner, Wm		23	BF	m f	17
1601	Secker, Edward		25	1	m f	2
1602	Secker, Arthur		25	1	m f	2
1607	Shepherd, Alex		23	1	m f	17
1620	Spencer, Frank		26	1	m f	2
1831	Witter, Richard		22	3	m f	1

Voters' List for 1895.

Municipality of the

Township of Pickering,

Polling Sub-Division No 5.

Comprising all the lots from No. 27 to No. 35 inclusive, from the Lake to the Fourth Concession Line.

PART I.—List of persons entitled to vote at both Municipal Elections and Elections to the Legislative Assembly.

NO ON ROLL.	NAME.	JRS.	LOT.	CON.	OWNER OR TENANT ETC.		P. O.
6	Annan, Peter	j	28	BF	Owner	m f	2
7	Annan, John	j	28	BF	Owner	m f	2
8	Annis, Chas A	j	35	BF	Owner	m f	4
27	Allison, Andrew		28	2	Owner	m f	2
28	Allison, Andrew J	j	28	2	Farmer's son	m f	2
1480	Anderson, John		27	1	Owner	m f	2
64	Bunder, W W (see d 4)		28	2	Owner	m f	1
65	Bunker, Fred (see d 4)		28	2	Owner	m f	1
66	Bunker, W H (see d 4)		28	2	Owner	m f	1
67	Bunker, Chas (see d 4)		28	2	Owner	m f	1
69	Birns, Thomas	j	29	1	Tenant	m f	2
94	Barkey, Martin	j	34	2	Owner	m f	15
115	Burkholder, A C		30	3	Owner	m f	15
116	Burkholder, Jesse H	j	30	3	Farmer's son	m f	15
119	Burkholder, Noah	j	35	3	Owner	m f	15
130	Burkholder, Wm		31	3	Owner	m f	15
231	Clark, Charles	j	29	BF	Tenant	m f	2
233	Cowan, Wm jr (see d 1)	j	30	BF	Owner	m f	2
234	Cowan, John (see d 3)	j	32	BF	Tenant	m f	4

NO. ON ROLL.	NAME.	JRS.	LOT.	CON.	OWNER OR TENANT ETC.		P. O.
235	Cowan, Wm sr (see d 3)		32	BF	Owner	m f	4
236	Chester, Thomas	j	34	BF	Owner	m f	4
237	Chester, Wm	j	34	BF	Owner	m f	4
238	Crust, John	j	35	BF	Tenant	m f	3
240	Carson, Thos G		35	BF	Owner	m f	4
249	Collins, William	j	29	BF	Tenant	m f	2
259	Corbett, William	j	27	1	Tenant	m f	2
266	Coultice, John	j	34	1	Tenant	m f	3
275	Courtney, A C	j	30	1	Tenant	m f	2
286	Chapman, James		31	2	Owner	m f	15
287	Clark, Robert	j	35	2	Owner	m f	15
288	Clark, John	j	35	2	Owner	m f	15
291	Chapman, John		31	2	Tenant	m f	15
297	Carter, Benj	j	33	2	Tenant	m f	15
298	Carter, Thomas		33	2	Owner	m f	9
299	Cober, John		33	3	Owner	m f	15
300	Cober, Joseph	j	33	3	Farmer's son	m f	15
322	Cober, Peter	j	31	3	Tenant	m f	15
388	Dixon, William	j	29	BF	Tenant	m f	2
401	Dunbar Wm (see d 3 & 4)		35	1	Owner	m f	2
403	Dixon, Benj		31	2	Owner	m f	15
417	Davidson, George	j	29	3	Owner	m f	15
418	Davidson, James	j	29	3	Farmer's son	m f	15
419	Davidson, Robert	j	29	3	Farmer's son	m f	15
491	Found, James	j	27	BF	Tenant	m f	2
504	Found, Robert	j	29	1	Tenant	m f	2
505	Falconer, Geo (see d 4)		29	1	Owner	m f	2
547	Gosline, Isaac		35	BF	Owner	m f	4
573	Graham, John	j	34	BF	Owner	m f	3
582	Gates, Nelson		25	1	Tenant	m f	15
585	Gilmer, Wm		28	1	Owner	m f	2
586	Gilmer, Robert	j	28	1	Farmer's son	m f	2
587	Gilmer, W J	j	28	1	Farmer's son	m f	2

ROLL.	NAME.	JRS	LOT.	CON.	OWNER OR TENANT ETC.	P. O.
607	Gilchrist, Wm	j	27	2	Owner	m f 15
608	Gilchrist, Jas (see d 4)	j	27	2	Owner	m f 15
610	Gates, George	j	31	3	Owner	m f 15
611	Garland, Robert		33	3	Owner	m f 15
612	Garland, John	j	33	3	Farmer's son	m f 15
613	Garland, James	j	33	3	Farmer's son	m f 15
614	Garland, Robt jr	j	33	3	Farmer's son	m f 15
617	Green, John		31	3	Tenant	m f 15
668	Holmes, Cuthbert	j	30	BF	Owner	m f 2
685	Holburn, S W	j	32	1	Tenant	m f 3
686	Holburn, Thomas		32	1	Owner	m f 3
693	Hedges, George	j	32	1	Owner	m f 15
696	Hollinger, Samuel		32	1	Owner	m f 15
703	Hollinger, William	j	32	2	Owner	m f 15
709	Henderson, John	j	33	2	Owner	m f 15
728	Hilts, William		28	3	Tenant	m f 15
839	Irwin, Wm	j	31	2	Tenant	m f 15
852	Judd, Francis		29	2	Tenant	m f 15
857	Jackson, Arthur	j	34	3	Owner	m f 15
902	Kinlock, George	j	31	BF	Owner	m f 2
909	Kerr, John		29	1	Owner	m f 2
910	Kerr, William	j	29	1	Farmer's son	m f 2
942	Laskie, Thomas		35	BF	Owner	m f 4
943	Leng, Henry	j	35	BF	Owner	m f 4
961	Lacey, Thomas	j	31	1	Tenant	m f 2
963	Lotton, William	j	33	1	Owner	m f 2
970	Lotton, Marshall	j	30	1	Tenant	m f 2
971	Lotton, Jonathan	j	30	1	Tenant	m f 2
972	Lotton, James	j	30	1	Tenant	m f 2
984	Laughlin, James	j	34	2	Owner	m f 15
989	Lawson, Jas (see d 4)		29	3	Owner	m f 15
990	Lawson, David (see d 4)	j	29	3	Farmer's son	m f 15
991	Lawson, Alex (see d 4)	j	29	3	Farmer's son	m f 15

NO. ON ROLL.	NAME.	JRS.	LOT.	CON.	OWNER OR TENANT ETC.		P. O
1060	Marks, Peter	j	30	BF	Tenant	m f	2
1081	Murray, John		27	BF	Owner	m f	2
1082	McMullin, Wm	j	31	1	Tenant	m f	2
1097	McCrae, James	j	34	2	Tenant	m f	15
1098	McCrae, Jno W	j	34	2	Farmer's son	m f	15
1099	McCrae, Francis J	j	34	2	Farmer's son	m f	15
1109	McCreight, James		30	3	Owner	m f	15
1110	Mainland. James		31	3	Owner	m f	15
1114	Monney, William	j	32	3	Tenant	m f	15
389	McConnochie, S		29	BF	Owner	m f	
1735	Nisbet, Peter (see d 4)		29	2	Owner	m f	2
962	Pickens, Thomas		31	1	Owner	m f	2
1340	Portwine, Francis		35	BF	Owner	m f	4
1356	Pearce, John		33	1	Owner	m f	3
1357	Pearce, Roger	j	33	1	Farmer's son	m f	3
1358	Pearce, Joseph	j	33	1	Farmer's son	m f	3
1359	Pearce. John Jr.	j	33	1	Farmer's son	m f	3
1372	Petty, Charles		31	2	Owner	m f	15
1374	Petty, Wm P	j	35	2	Tenant	m f	15
1376	Palmer, F J		30	2	Tenant	m f	15
1378	Petty, Chas R		31	3	Tenant	m f	15
1349	Parsons, Josiah	j	33	BF	Tenant	m f	3
1479	Richards, James	j	27	1	Tenant	m f	2
1492	Roach, Frederick		30	2	Owner	m f	15
1493	Roach. Wesley J	j	30	2	Farmer's son	m f	15
1494	Roach, W H	j	30	2	Farmer's son	m f	15
1495	Roach, Albert E	j	30	2	Farmer's son	m f	15
1496	Roach, Malcolm F	j	30	2	Farmer's son	m f	15
1498	Roach, Francis T	j	30	2	Tenant	m f	15
1511	Reesor. John	j	34	3	Tenant	m f	15
1515	Roach, Ezra (see d 4)	j	27	3	Tenant	m f	15
1571	Stotts, Dewitt		35	BF	Owner	m f	24
1572	Stotts, Lorenzo	j	35	BF	Farmer's son	m f	24

ROLL.	NAME.	JRS	LOT.	CON.	OWNER OR TENANT ETC.	P. O
1594	Strickland, Owen	j	28	BF	Owner	m f 2
1606	Sinclair, John	j	33	1	Owner	m f 15
1616	Smith, John	j	32	2	Tenant	m f 15
1617	Smith, Charles		32	2	Owner	m f 15
1618	Spencer, William	j	31	2	Owner	m f 15
1621	Stover, C W (see d 4)	j	28	3	Owner	m f 15
1629	Stover, Benj	j	29	3	Tenant	m f 15
1630	Stover, Christopher		29	3	Owner	m f 15
260	Sullivan, James		27	1	Owner	m f 2
1711	Thom, Walter		30	BF	Owner	m f 2
1712	Thom, Alexander	j	28	BF	Owner	m f 2
1715	Thom, William	j	28	1	Tenant	m f 1
1721	Thom, James	j	28	2	Owner	m f 15
1725	Coyne, George	j	31	BF	Tenant	m f 3
1728	Taylor, James	j	29	2	Owner	m f 15
1729	Taylor, Wm J	j	29	2	Farmer's son	m f 15
1734	Taylor, Wm		29	2	Owner	m f 15
232	Tripp, John (see d 4)		29	BF	Owner	m f 2
267	Taylor, James		34	1	Owner	m f 9
1786	Van Horn, Wm	j	35	1	Farmer's son	m f 3
70	White, Geo (see d 4)		29	1	Owner	m f 2
1811	Walton, Wesley	j	27	BF	Owner	m f 2
1818	Woodruff, John	j	27	2	Owner	m f 15
1908	Yates, Thomas	j	35	BF	Owner	m f 4

Voters' List for 1895.

Municipality of the

Township of Pickering,

Polling Sub-Division No 5.

Comprising all the lots from No. 27 to No. 35 inclusive, from the Lake to the Fourth Concession Line.

PART II.—List of persons entitled to vote at Municipal Elections only.

NO. ON ROLL.	NAME.	JRS.	LOT.	CON.	OWNER OR TENANT ETC.	P O
9	Annis, Andrew		35	1	Owner	4
492	Annis, Levi		27	BF	Owner	
583	Annis, Jeremiah		35	1	Owner	4
1062	Allison, Mrs M		31	BF	Owner	2
1497	Ainsley, Mrs		31	2	Owner	13
1350	Annis, David		33	BF	Owner	
840	Burkholder, Nathaniel		31	2	Owner	25
1730	Brown, Miss Janet		30	2	Owner	2
241	Currah, Miss Mary		34	BF	Owner	3
246	Carter, R C		35	BF	Owner	
1115	Dimma, James		32	3	Owner	21
574	Graham, Mrs H		32	BF	Owner	3
1071	Gilmer, Miss Rose A		28	1	Owner	13
721	Helliwell, H J		28	3	Owner	24
729	Hilts, John		28	3	Owner	17
239	Littlejohn, Mrs		35	BF	Owner	
947	London, James		35	BF	Owner	34
1070	Medd, Mrs Martha		28	1	Tenant	2
1727	Moody, Robt		31	BF	Owner	

NO. ON ROLL.	NAME.	JRS.	LOT.	CON.	OWNER OR TENANT ETC.	P. O
973	Parker, Thomas		34	1	Owner	34
1100	Pallister, Mrs John		34	2	Owner	9
1373	Pearce, William		30	2	Owner	3
1736	Pizer, Mrs W (see d. 4)		29	2	Owner	2
1572	Reeser, Noah		34	3	Owner	20
1083	Stevens, Robt		31	1	Owner	
1061	Tripp, Mrs H (see d. 4)		30	BF	Owner	34
1710	Thom, Mrs Ellen		30	BF	Owner	2
1785	Vanhorn, Mrs Eliz		35	1	Owner	3

Voters' List for 1895.

Municipality of the

Township of Pickering,

Polling Sub-Division No. 5.

Comprising all the Lots from No. 27 to No 35 inclusive, from the Lake to the Fourth Concession Line

PART III.—List of persons entitled to Vote at Elections to the Legislative Assembly only

NO. ON ROLL.	NAME.	JRS.	LOT.	CON.	OWNER OR TENANT ETC.	P. O.
53	Black, Joseph		33	BF	m f	3
55	Black, Robert		33	BF	m f	3
120	Burrows, James		35	3	m f	15
123	Burkholder, Harvey		29	2	m f	15
244	Craven, Edmund		30	BF	m f	2
304	Clayton, James		29	3	m f	15
328	Cober, Benjamin		33	3	m f	15
493	Found, William		27	BF	m f	2
566	Graham, Jno Jr		33	BF	m f	3
674	Henderson, Thomas		32	BF	m f	3
735	Hilts, Jos A		28	3	m f	15
855	Johnston John		33	2	m f	15
945	Luke, Wallace		34	BF	m f	3
948	Little, Samuel		35	BF	m f	4
964	Laur, William		35	1	m f	3
967	Lotton, John		30	1	m f	2
983	Lintner, Charles		30	3	m f	15
1063	McKay, Archie		34	BF	m f	4
1067	Massie, William		30	BF	m f	2

ROLL.	NAME.	JRS	LOT.	CON.	OWNER OR TENANT ETC.	P. O.
1068	Mosher, Seneca		34	BF	m f	3
1072	McGinty, Frank		28	BF	m f	2
1073	Madill, Preston		32	1	m f	3
1111	Mainland, David		31	3	m f	15
1261	Norris, W J		32	2	m f	15
1310	Osland, George		27	2	m f	15
1339	Philcox, James		33	BF	m f	3
1343	Philcox, James Jr		35	BF	m f	4
1348	Potts, W J		35	BF	m f	4
1351	Pratt, James		35	BF	m f	4
1582	Sullivan, John		35	BF	m f	4
1613	Stover, Levi		28	3	m f	15

Voters' List for 1895.

Municipality of the

Township of Pickering,

Polling Sub-Division No. 6.

Comprising all the Lots from No. 1 to No 10 inclusive, from the Fourth Concession Line to the Seventh Concession Line.

PART I.—List of persons entitled to vote at both Municipal Elections and Elections to the Legislative Assembly.

NO. ON ROLL.	NAME.	JRS.	LOT.	CON.	OWNER OR TENANT ETC.		P. O.
36	Adamson, John	j	8	5	Tenant	m f	7
38	Adamson, Henry	j	7	5	Owner	m f	7
42	Agers, George		5	6	Owner	m f	6
141	Brown, John	j	8	5	Tenant	m f	7
142	Brown, Alexander		8	5	Owner	m f	7
144	Bayles, Thos N	j	8	5	Owner	m f	7
165	Bingham, W H		2	6	Tenant	m f	6
185	Brignall, W N	j	9	6	Tenant	m f	6
186	Brignall, Benj	j	9	6	Tenant	m f	6
163	Bowes, Edward		10	6	Tenant	m f	7
310	Chapman, N J (see d. 1)		9	4	Tenant	m f	18
311	Chapman, F M (see d. 1)		9	4	Tenant	m f	18
340	Cochrane, Smith	j	9	5	Tenant	m f	7
342	Clark, William	j	8	6	Owner	m f	7
343	Clark, W G	j	8	6	Farmer's son	m f	7
1187	Cowan, Wm see d. 3 & 5		10	6	Owner	m f	4
427	Dennis, William	j	6	5	Tenant	m f	6
465	Edwards, John	j	2	4	Owner	m f	18
468	Emerson, John	j	10	6	Owner	m f	7

NO. ON ROLL.	NAME.	JRS.	LOT.	CON.	OWNER OR TENANT ETC.		P. O
731	Edwards, Wm		2	4	Owner	m f	12
619	Graham, John		2	4	Owner	m f	18
620	Gee, William	j	7	5	Owner	m f	7
621	Gee, Wesley	j	7	5	Farmer's son	m f	7
629	Gibson, Judson		7	6	Owner	m f	7
630	Gibson, Fred	j	7	6	Farmer's son	m f	7
730	Huntley, Geo A	j	2	4	Tenant	m f	18
732	Hardy, Henry	j	1	4	Owner	m f	18
758	Harbron, Joseph	j	5	5	Tenant	m f	6
780	Hortop, James	j	5	6	Owner	m f	6
781	Hortop, Joseph N	j	5	6	Owner	m f	6
875	Jones, Alonzo	j	9	6	Tenant	m f	12
876	Jones, John C		9	6	Owner	m f	12
879	Jones, John R		9	6	Tenant	m f	12
992	Lynde, Charles		2	4	Owner	m f	18
996	Lawrence, Geo E	j	8	4	Owner	m f	18
997	Lawrence, Ira A	j	8	4	Farmer's son	m f	18
1008	Lawton, John	j	1	5	Owner	m f	6
1009	Lawton, Frank	j	1	5	Farmer's son	m f	6
1010	Lawrence, John	j	3	5	Owner	m f	6
1015	Lidgett, James	j	10	5	Tenant	m f	7
1027	Lewis, John	j	7	6	Tenant	m f	6
1028	Lewis, Thomas	j	7	6	Tenant	m f	6
1030	Lawrence, Edward		4	6	Tenant	m f	6
1119	McCarthy, F G	j	7	4	Owner	m f	18
1227	Maddaford, Emanuel	j	1	4	Tenant	m f	18
1228	Maddaford, Thomas	j	1	4	Tenant	m f	18
1154	Meen, Benjamin		9	4	Tenant	m f	7
1155	Meen, Fred		9	4	Tenant	m f	7
1164	Mutch, George	j	6	5	Tenant	m f	7
1170	Madden, Thomas	j	9	5	Owner	m f	7
1172	Mackey, Sylvester		1	6	Owner	m f	6
1174	Mackie, John	j	2	6	Owner	m f	6

NO. ON ROLL.	NAME.	JRS.	LOT.	CON.	OWNER OR TENANT ETC.		P. O.
1183	Moore, Alexander	j	10	6	Tenant	m f	7
1184	Moore, Thomas		10	6	Tenant	m f	7
1185	Moore, Alex jr	j	10	6	Tenant	m f	7
1186	Moore, John	j	10	6	Tenant	m f	7
1194	Mowbray, R R		3	6	Owner	m f	6
1636	Mavitt, Fred	j	10	4	Tenant	m f	18
1639	Madill, W B (see d. 1)		3	4	Owner	m f	18
1129	Maddaford, Wm	j	1	4	Tenant	m f	18
1268	Neale, Thomas		2	6	Tenant	m f	6
1269	Neale, George	j	2	6	Tenant	m f	6
1270	Neale, Charles	j	2	6	Tenant	m f	6
1303	Orvis, Amos B	j	2	5	Tenant	m f	6
1304	Orvis, Selah		2	4	Owner	m f	18
1317	O'Leary, Timothy	j	4	4	Owner	m f	18
1318	O'Grady, Patrick	j	3	5	Tenant	m f	6
1319	O'Grady, Wm	j	3	5	Tenant	m f	6
1321	Orvis, Alvin	j	3	5	Owner	m f	6
1322	Orvis, Nathan	j	3	4	Owner	m f	18
1363	Post, A A (see d. 1)		8	4	Owner	m f	16
1392	Puckerin, Isaac (see d. 1)		5	4	Owner	m f	18
1393	Puckerin, Jno	j	5	4	Farmer's son	m f	18
1394	Puckerin, Simeon	j	5	4	Farmer's son	m f	18
1395	Puckerin, Wm (see d. 1)	j	5	4	Farmer's son	m f	18
1410	Plaskett, James	j	7	4	Tenant	m f	18
1415	Pengelly, James	j	10	4	Tenant	m f	7
1417	Parkins, Aaron	j	4	5	Owner	m f	6
1423	Parkins, William	j	4	6	Owner	m f	6
1517	Reniey, James		2	4	Tenant	m f	18
1518	Reniey, William		2	4	Owner	m f	18
1527	Rontley, James	j	1	6	Tenant	m f	6
1530	Rodd, John	j	4	6	Tenant	m f	6
1532	Redman, Seth	j	4	6	Owner	m f	6
1534	Richardson, Nathan	j	7	6	Tenant	m f	6

NO. ON ROLL.	NAME.	JRS.	LOT.	CON.	OWNER OR TENANT ETC.		P. O.
1536	Rogers, Clarkson	j	6	6	Owner	m f	6
1537	Rogers, Alfred	j	6	6	Farmer's son	m f	6
1538	Richardson, Thomas	j	4	6	Owner	m f	2
1624	Smith, Frank T	j	8	4	Owner	m f	18
1625	Squire, William	j	6	4	Owner	m f	7
1626	Sadler, Wilfred		5	5	Owner	m f	6
1628	Seldon, John	j	9	5	Owner	m f	7
1638	Scott, Robert	j	3	4	Tenant	m f	18
1648	Silver, William	j	3	5	Tenant	m f	6
1650	Salton, James		2	6	Owner	m f	6
1652	Salton, George		3	6	Owner	m f	6
1653	Salton, Jno W	j	3	6	Owner	m f	6
1654	Sadler, Wm	j	5	6	Owner	m f	6
1664	Smith, John	j	8	4	Tenant	m f	15
1749	Thompson, Frank		10	5	Tenant	m f	7
1751	Tripp, Joseph	j	3	6	Tenant	m f	6
1758	Tate, William		10	6	Owner	m f	7
1829	Walters, George see d. 1		2	4	Owner	m f	18
1856	Wilson, Richard jr		8	5	Tenant	m f	7
1857	Wilson, Newrick		8	5	Tenant	m f	7
1858	Wilson, Richord		8	5	Owner	m f	7
1859	Wilson, William		10	6	Owner	m f	7
1871	Wagner, Benjamin	j	3	6	Owner	m f	6
1872	Weatherill, Bailey		3	6	Owner	m f	6
1873	Wilson, George	j	10	6	Owner	m f	7
1874	Wilson, George jr	j	10	6	Farmer's son	m f	7

Voters' List for 1895.

Municipality of the

Township of Pickering,

Polling Sub-Division No. 6.

Comprising all the Lots from No. 1 to No 10 inclusive, from the Fourth Concession Line to the Seventh Concession Line.

PART II.—List of persons entitled to vote at Municipal Elections only.

NO. ON ROLL.	NAME.	JRS.	LOT.	CON.	OWNER OR TENANT ETC.	P. O.
37	Adamson, Mrs E		8	5	Owner	7
125	Bell, Mrs Jane		2	4	Owner	18
140	Brignall, Mrs Jane		3	5	Owner	6
187	Brignell, Mrs Ann		9	6	Owner	7
301	Colwill, T G		1	5	Tenant	16
1637	Dunlop, Mrs S		10	4	Owner	7
1137	Fotheringham, Mrs J		1	4	Owner	
1031	Gold, Matthew		1	6	Owner	16
1271	Gold, W S (see d. 1)		2	6	Owner	16
1416	Gibson, Mrs Geo		10	4	Owner	7
733	Haney, Alexander		9	4	Owner	34
782	Hyfield, Mrs		6	6	Owner	13
783	Havison, Mrs L		7	6	Owner	6
1422	Jones, Mrs Geo		1	6	Owner	16
188	Larkin, Patrick		9	6	Owner	34
302	Mackey, Sylvester		1	5	Owner	16
1171	McKettrick, Mrs A		9	5	Owner	7
1029	Mowbray, Mrs E		7	6	Owner	1
1130	McGilliyray, J A		1	4	Owner	32

ROLL.	NAME.	JRS	LOT.	CON.	OWNER OR TENANT ETC.	P. O.
1131	McGillivray, T A		1	4	Owner	16
1132	McGillivray, Donald		1	4	Owner	32
1133	McGillivray, N H		1	4	Owner	16
1134	McGillivray, Mrs C A		1	4	Owner	16
1135	McGillivray, Miss E		1	4	Owner	16
1136	McGillivray, Miss F H		1	4	Owner	16
1165	Montgomery, Mrs		1	5	Owner	16
1411	McCann, Philip		7	4	Owner	
166	Ogston, Alexander		2	6	Owner	16
1421	Prouse, William		1	6	Tenant	6
312	Rahan, J C		9	4	Owner	32
1188	Richardson, F J see d. 1		9	5	Owner	16
1524	Reid, Mrs Sarah		3	5	Owner	6
1528	Redman, Wm		1	6	Owner	
1156	Smith, G Y		9	4	Owner	16
1533	Snell, Mrs Jane		7	6	Owner	1
1635	Smith, John		10	4	Owner	16
1651	Sadler, Mrs Joseph		3	6	Owner	6

Voters' List for 1895.

Municipality of the

Township of Pickering,

Polling Sub-Division No. 6.

Comprising all the lots from No. 27 to No. 35 inclusive, from the Lake to the Fourth Concession Line.

PART III.—List of persons entitled to Vote at Elections to the Legislative Assembly only.

NO. ON ROLL.	NAME.	JRS.	LOT.	CON.	OWNER OR TENANT ETC.	P. O.
128	Bell, William		2	4	m f	18
138	Bee, J H		3	4	m f	18
143	Brown, Robert		7	5	m f	6
321	Childerose, Andrew		7	4	m f	6
344	Corbett, Alexander		10	6	m f	7
354	Corbett, Stewart		10	6	m f	7
744	Hopper, Frank		7	4	m f	18
756	Harrington. George		10	4	m f	18
798	Haney, John		10	6	m f	7
858	Jacks, Thomas		5	4	m f	18
1209	McIntosh, Frank		6	6	m f	6
1441	Pallister, John		5	6	m f	6
1657	Smith, William		8	4	Owner	18
1684	Salton, Alfred		1	6	m f	6

Voters' List for 1895.

Municipality of the

Township of Pickering,

Polling Sub-Division No 7.

Comprising all the lots from No. 11 to No. 18 inclusive, from the Fourth Concession Line to the Seventh Concession Line.

PART I.—List of persons entitled to vote at both Municipal Elections and Elections to the Legislative Assembly.

NO. ON ROLL.	NAME.	JRS.	LOT.	CON.	OWNER OR TENANT ETC.	P. O.
1227	Boyer, Ira D		14	6	Owner m f	13
2173	Bateson, W E		18	5	Tenant m f	8
181	Bray, Walter (see d. 1)		11	4	Tenant m f	18
139	Badgerow, Oliver	j	15	4	Owner m f	7
145	Britton, George		18	5	Owner m f	8
148	Brignall, John	j	18	5	Tenant m f	8
154	Badgerow, Wm	j	13	4	Tenant m f	8
167	Byers, James	j	13	6	Owner m f	7
176	Burton, John	j	16	9	Owner m f	8
2153	Bodell, Wm		18	5	Owner m f	8
2155	Brown, T C		18	5	Owner m f	8
2162	Beattie, James		18	6	Tenant m f	8
2165	Burk, Joseph	j	18	5	Owner m f	8
327	Conner, Isaac	j	15	5	Owner m f	8
330	Carpenter, R A	j	18	4	Tenant m f	19
334	Crummer, Wm		12	5	Tenant m f	7
345	Cammick, Robt	j	13	6	Tenant m f	7
348	Catherwood, Thos	j	14	6	Owner m f	7
2166	Cowan, John		18	5	Owner m f	8

NO. ON ROLL.	NAME.	JRS.	LOT.	CON.	OWNER OR TENANT ETC.		P. O
2167	Cowie, Willian	j	18	5	Owner	m f	8
2170	Cowie, John	j	18	5	Owner	m f	8
423	Dwire, John	j	14	5	Tenant	m f	7
424	Dwire, James	j	14	5	Tenant	m f	7
430	Dunlop, Hamilton		11	6	Owner	m f	7
432	Devitt, Wm	j	15	6	Owner	m f	7
441	Devitt, John		14	5	Owner	m f	7
442	Devitt, Robert	j	14	5	Farmer's son	m f	7
443	Devitt, John jr	j	14	5	Farmer's son	m f	7
466	Ellicott, Harry	j	16	4	Owner	m f	19
517	Fuller, Henry C	j	15	4	Tenant	m f	19
518	Fuller, Charles		15	4	Owner		19
622	Gleeson, Edward	j	12	5	Tenant	m f	7
626	Gleeson, Michael		11	5	Owner	m f	7
636	Green, F L		12	6	Owner	m f	7
1176	Green, Fredk		12	5	Owner	m f	7
739	Hubbard, Asa	j	16	4	Owner	m f	8
746	Hamilton, John	j	16	5	Owner	m f	8
747	Hamilton, Alfred	j	16	5	Owner	m f	8
748	Hamilton, Wm	j	16	5	Owner	m f	8
749	Hamilton, Wilfred	j	16	5	Owner	m f	8
752	Hogle James		18	5	Tenant	m f	8
754	Hicks, James	j	12	4	Owner	m f	7
784	Harris, Rev John		11	6	Tenant	m f	7
2180	Henderson, Thomas		18	5	Tenant	m f	8
1663	Jackson, George		11	5	Owner	m f	7
1663	Jackson, Edgerton		11	5	Owner	m f	7
1402	Jackson, W H		18	4	Owner	m f	19
861	Johnston, Lancelot	j	16	6	Tenant	m f	8
862	Johnston, Oliver		16	6	Owner	m f	8
1401	Jackson, James		18	4	Owner	m f	19
920	Knox, Thomas see d. 3&4		15	4	Owner	m f	19
923	Keller, Lorenzo	j	12	4	Tenant	m f	7

ROLL.	NAME.	JRS	LOT.	CON.	OWNER OR TENANT ETC.		P. O.
1011	Laidlaw, James		13	5	Tenant	m f	7
1022	Liscombe, Wm H	j	14	6	Owner	m f	7
1023	Law, George	j	11	6	Tenant	m f	7
2186	Littlejohn, Joram		18	5	Owner	m f	8
2187	Littlejohn, John		18	5	Owner	m f	8
1120	McBrady, Robt (see d. 2)	j	12	4	Owner	m f	7
1122	McCormack, James	j	17	4	Owner	m f	8
1123	McCormack, Wm		17	4	Farmer's son	m f	8
1124	McCormack, Joseph		17	4	Farmer's son	m f	8
1150	Medd, Richard	j	18	4	Tenant	m f	8
1154	Meen, Benj (see d. 6)		11	5	Owner	m f	7
1155	Meen, Fred	j	11	5	Farmer's son	m f	7
1166	Matthews, Peter		18	5	Tenant	m f	19
1175	Mackey, Levi		12	5	Tenant	m f	7
1217	Miller, John		17	6	Owner	m f	8
1218	Miller, James		17	6	Owner	m f	8
1219	Miller, Robert		17	6	Owner	m f	8
1220	Miller, John jr		17	6	Owner	m f	8
1221	Miller, George		17	6	Owner	m f	8
1222	Miller, Andrew		17	6	Owner	m f	8
1225	Madill, James B		14	6	Tenant	m f	7
2128	McIntyre, John		18	5	Owner	m f	8
1397	Percy, John (see d. 3)	j	17	4	Owner	m f	19
1400	Poynter, H E	j	18	4	Tenant	m f	19
1403	Pengelly, Wm		13	5	Owner	m f	7
1404	Pengelly, Wm jr	j	11	4	Tenant	m f	7
1407	Pugh, Thomas		12	5	Owner	m f	9
1408	Pugh, Judson		12	5	Farmer's son	m f	9
1409	Pugh, Hugh		12	5	Farmer's son	m f	9
1420	Phillips, R S		18	5	Owner	m f	8
1424	Philip, George		17	6	Owner	m f	8
1425	Philip, Thomas	j	17	6	Farmer's son	m f	8
1426	Philip, John	j	17	6	Farmer's son	m f	8

NO. ON ROLL.	NAME.	JRS.	LOT.	CON.	OWNER OR TENANT ETC.		P. O.
1427	Philip, George jr	j	17	6	Farmer's son	m f	8
1432	Philip, Colin		18	5	Owner	m f	8
1444	Parrander, Wm	j	13	6	Tenant	m f	7
1125	Puckerin, Isaac d. 1 & 6		16	5	Owner	m f	18
2196	Poucher, Thos		18	5	Owner	m f	8
2205	Price, R J		18	5	Owner	m f	8
1521	Robson, J P (see d. 4)	j	18	4	Owner	m f	19
1529	Ryan, Michael		11	5	Tenant	m f	7
2208	Riggs, Hiram		18	5	Owner	m f	8
1627	Somerville, Robert	j	11	5	Owner	m f	7
1632	Shea, John		13	5	Owner	m f	7
	Scott, James	j	15	4	Tenant	m f	19
1655	Sadler, Harris M	j	13	6	Tenant	m f	7
1656	Sadler, Wm		13	6	Owner	m f	7
1659	Shea, Joseph	j	13	5	Owner	m f	7
1660	Shea, John	j	13	6	Tenant	m f	7
1661	Shea, Henry	j	13	6	Tenant	m f	7
1666	Stevenson, N L		18	6	Owner	m f	8
1667	Stevenson, Robt F		18	6	Farmer's son	m f	8
1672	Stevenson, S H	j	18	6	Owner	m f	8
1673	Stevenson, John	j	18	6	Farmer's son	m f	8
2202	Sanderson, Thomas		18	5	Tenant	m f	8
1445	Sadler, Thomas		13	6	Owner	m f	7
1741	Teefy, John		11	5	Owner	m f	7
1747	Teefy, Patrick		11	6	Owner	m f	7
1749	Thompson, Frank (d 6	j	11	5	Tenant	m f	7
1754	Tremble, Alfred		11	5	Tenant	m f	7
1761	Taylor, Spencer	j	14	6	Tenant	m f	7
1839	Wilson, Wm	j	18	5	Tenant	m f	8
1840	Wilson, Newrick		18	5	Owner	m f	8
1856	Wilson, R jr (see d. 6)	j	11	6	Tenant	m f	7
1857	Wilson, Newrick	j	11	6	Tenant	m f	7
1858	Wilson R (see d. 6)		11	6	Owner	m f	7

ROLL.	NAME.	JRS	LOT.	CON.	OWNER OR TENANT ETC.		P. O.
1862	White, Lorenzo	j	13	6	Owner	m f	7
1863	White, Melville	j	13	6	Farmer's son	m f	7
1866	Ward, George		11	6	Tenant	m f	7
2217	Young, George	j	18	5	Tenant	m f	8
2223	Young, Joseph A		18	5	Owner	m f	8

Voters' List for 1895.

Municipality of the

Township of Pickering,

Polling Sub-Division No. 7.

Comprising all the Lots from No. 11 to No 18 inclusive, from the Fourth Concession Line to the Seventh Concession Line.

PART II.—List of persons entitled to vote at Municipal Elections only.

NO. ON ROLL.	NAME.	JRS.	LOT.	CON.	OWNER OR TENANT ETC.	P. O.
14	Avis, J H (see d. 4)		14	4	Owner	34
337	Bailey, William		13	4	Owner	16
331	Boddy, Mrs John		11	5	Owner	34
159	Brown, Miss E		12	5	Owner	22
2158	Beer. Mrs M G		18	6	Tenant	8
2159	Barnes, Miss Ann		18	6	Owner	10
2163	Beattie, Miss Anne		18	6	Owner	
1167	Beaton, J S		18	5	Owner	28
2209	Bryant, Mrs		18	6	Owner	34
750	Carpenter, Ira B		16	5	Owner	16
155	Crawford W F		13	4	Owner	32
2172	Dunham, Mrs N		18	5	Owner	8
133	Elliott, Mrs A		11	4	Owner	18
1226	Ensign, Mrs Van		14	6	Owner	13
426	Fotheringham & Workman		13	5	Owner	
519	Fuller, John		14	4	Owner	25
523	Fisher, Mrs		11	6	Owner	7
637	Green, Mrs S		12	6	Owner	7
17 62	Geddes, James		14	6	Owner	

NO. ON ROLL.	NAME.	JRS.	LOT.	CON.	OWNER OR TENANT ETC.	P. O
740	Houk, Mrs		18	5	Owner	16
751	Howell. Mrs		15	5	Owner	16
1151	Hubbard, Mrs W		18	4	Owner	8
425	Hamilton, Mrs		14	5	Owner	16
1021	Liscombe. Mrs Isabella		11	6	Owner	7
638	McKay, Mrs A		11	6	Owner	7
1157	McKay, Alexander		11	5	Owner	
2195	Palmer, Mrs George		18	5	Owner	8
1526	Ryan, Edward		11	5	Owner	34
1633	Shea, Mrs Ann		13	5	Owner	7
1634	Stark. Mrs H		18	5	Owner	8
1662	Stewart, Samuel		13	6	Owner	34
2006	Sharrard, Ira		18	5	Owner	
1750	Snell, Mrs Jane see d. 6		11	5	Owner	1
1405	Sommerville, John		11	4	Owner	
924	Todd, William		12	4	Owner	31
332	Woodruff, Mrs Mary		18	4	Owner	1
2217	Young, Mrs Hugh		18	5	Owner	8

Voters' List for 1895.

Municipality of the

Township of Pickering,

Polling Sub-Division No. 7.

Comprising all the lots from No. 11 to No. 18 inclusive, from the Fourth Concession Line to the Seventh Concession Line.

PART III.—List of persons entitled to Vote at Elections to the Legislative Assembly only.

NO. ON ROLL.	NAME.	JRS.	LOT.	CON.	OWNER OR TENANT ETC.	P. O.
134	Badgerow, Jacob		15	4	m f	8
137	Badgerow, Wilfred		15	4	m f	7
2161	Beer, Thomas		18	6	m f	8
2164	Beattie, Robert		18	6	m f	8
334	Crummer, Wm		12	9	m f	7
437	Dwire, Edward		13	6	m f	7
444	Dunlop, Alexander		11	5	m f	7
445	Dunlop, George		11	6	m f	7
508	Fowlie, Benjamin		11	4	m f	7
513	Farley, George		16	4	m f	8
515	Firmingham, Wm		14	5	m f	7
525	Ferguson, George		14	4	m f	7
625	Gibson, William		12	5	m f	7
628	Gibson, James		12	6	m f	7
2179	Hargrave, Wm		18	5	m f	8
842	Irvine, John		12	4	m f	7
2185	Keast, Thomas		18	5	m f	8
1326	Orvis, Wm P		13	4	m f	7
1418	Perry, Peter		13	6	m f	7

ROLL.	NAME.	JRS	LOT.	CON.	OWNER OR TENANT ETC.	P. O.
1523	Randall, Richard		14	4	m f	7
1529	Ryan, Thomas		11	5	m f	7
1533	Ryan, John		16	4	m f	8
1600	Scott, Henry		15	4	m f	19
1640	Stephenson, David		17	4	m f	8
1658	Sadier, George		14	5	m f	7
1683	Stericker, Chris.		11	5	m f	7

Voters' List for 1895.

Municipality of the

Township of Pickering,

Polling Sub-Division No 8.

Comprising all the lots from No. 19 to No. 28 inclusive, from the Fourth Concession Line to the Seventh Concession Line.

PART I.—List of persons entitled to vote at both Municipal Elections and Elections to the Legislative Assembly.

NO. ON ROLL.	NAME.	JRS.	LOT.	CON.	OWNER OR TENANT ETC.		P. O.
34	Annis, David		28	5	Owner	m f	9
35	Allbright, Thomas	j	25	5	Owner	m f	9
40	Allbright, Alex	j	25	5	Owner	m f	8
43	Alger, G E	j	26	6	Tenant	m f	8
126	Burk, W B	j	21	4	Tenant	m f	8
127	Burk, Jno B		21	4	Owner	m f	8
156	Brignall, Amos (see d 4)		19	4	Tenant	m f	19
168	Blandin, John	j	22	6	Owner	m f	8
175	Bell, Jno C	j	25	6	Owner	m f	8
179	Barclay, Chas A	j	19	6	Owner	m f	8
2390	Barry, John		19	5	Owner	m f	13
314	Carter, Joseph	j	25	4	Tenant	m f	9
315	Carter, Thos (see d 5)		25	4	Owner	m f	9
349	Calvert, George		26	6	Owner	m f	10
350	Calvert, John	j	26	6	Farmer's son	m f	10
2169	Cowan, John (see d 7)	j	19	6	Owner	m f	8
507	Farthing, John		23	4	Tenant	m f	9
511	Fitzpatrick, Michael	j	20	4	Owner	m f	19
520	Fraser, James		20	5	Owner	m f	8

NO. ON ROLL.	NAME.	JRS.	LOT.	CON.	OWNER OR TENANT ETC.		P. O.
631	Greig, Robert	j	24	6	Owner	m f	8
632	Greig, John	j	25	5	Owner	m f	8
2175	Gerow, Jno M	j	19	6	Owner	m f	8
2176	Gerow, Jno F	j	19	6	Owner	m f	8
745	Hastings, George	j	24	5	Owner	m f	9
752	Hogle, Jas (see d 7)	j	20	5	Owner	m f	8
760	Hastings, John	j	20	5	Owner	m f	8
761	Hastings, Alvin	j	20	5	Farmer's son	m f	8
762	Harvey, Wesley	j	20	6	Tenant	m f	8
764	Ham, John		21	6	Tenant	m f	8
765	Ham, Fred	j	21	6	Tenant	m f	8
767	Holtby, Edward		23	5	Owner	m f	8
768	Holtby, Jno H	j	23	5	Farmer's son	m f	8
773	Hubbard, Jess	j	22	5	Tenant	m f	8
775	Hogle, Parsons	j	20	5	Owner	m f	8
789	Holtby, William	j	23	6	Tenant	m f	8
791	Hood, Jno, jr	j	19	6	Owner	m f	8
792	Hunter, Thomas		25	6	Tenant	m f	8
799	Hunter, W L	j	20	6	Tenant	m f	8
2178	Hubbard, James		19	5	Owner	m f	8
2214	Hood, John		19	5	Owner	m f	8
863	Jackson, Robert		21	6	Owner	m f	8
865	Johnston, Harrison	j	27	6	Owner	m f	8
934	Kelly, George		26	5	Tenant	m f	8
2183	Keith, John		19	5	Tenant	m f	8
999	Keyes, James	j	24	4	Tenant	m f	8
2183	Keast, John		19	5	Tenant	m f	8
998	Lankin, Samuel		24	4	Owner	m f	9
1018	Littlejohn, Isaac	j	25	5	Owner	m f	8
1019	Linton, Geo D	j	21	5	Owner	m f	8
1144	Lamoreaux, T W (see 4)		23	4	Owner	m f	9
1141	Mitchell, Jno (see d 4)	j	23	4	Tenant	m f	19
1142	Mitchell, Joseph	j	23	4	Tenant	m f	19

NO ON ROLL.	NAME.	JRS.	LOT.	CON.	OWNER OR TENANT ETC.		P. O.
1168	Major, William		26	5	Owner	m f	9
1169	Major, W H	j	26	5	Farmer's son	m f	9
1177	McPherson, Jno	j	24	6	Owner	m f	8
1192	Morgan, John		28	6	Tenant	m f	10
1193	Morgan, Alexander		28	6	Owner	m f	13
1223	Madill, Syl		19	6	Tenant	m f	8
1224	Madill, Henry		19	6	Owner	m f	8
2188	McIntyre, Jno (see d 7)		19	6	Owner	m f	8
2190	Matthews, C W	j	19	5	Owner	m f	8
2191	Mechin, Hugh	j	19	6	Owner	m f	8
2193	Mairs, John		19	6	Owner	m f	8
2194	Mosgrove, Wm	j	19	6	Owner	m f	8
2204	McIntyre, Dugald		19	5	Owner	m f	8
1145	Major, A E		28	4	Owner	m f	9
1146	Major, W S		28	4	Owner	m f	9
1147	Major, H H		28	4	Owner	m f	9
1399	Pugh, Jasiah		27	4	Owner	m f	9
1406	Pugh, Oliver H	j	22	4	Owner	m f	9
1407	Pugh, Thos (see d 7)		26	4	Owner	m f	9
1408	Pugh, Judson (see d 7)	j	26	4	Farmer's son	m f	9
1409	Pugh, Hugh (see d 7)	j	26	4	Farmer's son	m f	9
1412	Phillips, John		22	5	Owner	m f	8
1413	Phillips, G W	j	22	5	Farmer's son	m f	8
1420	Phillips, R S (see d 7)	j	19	5	Owner	m f	8
1432	Philip, Colin (see d 7)	j	29	6	Owner	m f	8
1436	Percy, Uriah	j	27	6	Owner	m f	9
1437	Percy, Albert	j	27	6	Farmer's son	m f	9
2198	Patterson, John		19	5	Tenant	m f	8
1667	Stevenson, Robt F see 7	j	19	5	Farmer's son	m f	8
1666	Stevenson, N L (see d 7)	j	19	5	Owner	m f	8
1668	Storry, Francis	j	22	6	Tenant	m f	8
1670	Sanderson, William		24	6	Tenant	m f	8
1677	Spears, James V	j	28	6	Owner	m f	11

NO. ON ROLL.	NAME.	JRS.	LOT.	CON.	OWNER OR TENANT ETC.		P. O.
1745	Sleigh, John		27	5	Owner	m f	9
1737	Tool, George	j	23	4	Owner	m f	19
1739	Tool, Jno W	j	24	4	Owner	m f	9
1740	Tool, John		23	5	Owner	m f	9
1742	Thornton, Thomas	j	23	5	Owner	m f	8
1744	Thomson, Adolphus	j	27	5	Tenant	m f	9
1746	Turner, Jacob	j	23	5	Owner	m f	8
2220	Urquhart, Alex		19	6	Tenant	m f	8
1824	Underhill, Robert		23	6	Owner	m f	13
1822	Wright, Robert	j	23	6	Tenant	m f	8
1823	Wright, Fred	j	23	6	Tenant	m f	8
1834	Willson, Edward	j	21	4	Owner	m f	8
1836	White, James		28	4	Owner	m f	9
1843	White, Thomas		28	5	Owner	m f	9
1844	White. Wm		28	5	Owner	m f	9
1845	Wilson, Thomas	j	22	4	Tenant	m f	19
1864	Wagg, George	j	27	5	Tenant	m f	10
1868	Wilbur, Israel		19	6	Tenant	m f	8
1869	Wilbur, Cline	j	19	6	Tenant	m f	8
1875	White, John	j	20	6	Owner	m f	8
2212	Williams, James	j	19	6	Owner	m f	8
2213	Willis, T B		19	6	Owner	m f	8
2219	Wagner, J H	j	19	5	Owner	m f	8

Voters' List for 1895.

Municipality of the

Township of Pickering,

Polling Sub-Division No 8.

Comprising all the lots from No. 19 to No. 28 inclusive, from the Fourth Concession Line to the Seventh Concession Line.

PART II.—List of persons entitled to vote at Municipal Elections only.

NO. ON ROLL.	NAME.	JRS.	LOT.	CON.	OWNER OR TENANT ETC.	P. O.
160	Beirel, Charles		27	6	Owner	25
2156	Beer, Mrs M G see d 7		19	6	Tenant	8
2157	Burton, Mrs Thomas		19	6	Owner	31
2172	Dunham, Mrs N see d 7		19	6	Owner	8
1671	Greig, Mrs R		24	6	Owner	8
2177	Hubbard, Mrs W see d 7		19	6	Owner	8
2184	Keast, Mrs Jane		19	5	Owner	8
1000	McLaren, James		26	4	Owner	
2197	McCann, Miss Sarah		19	5	Owner	8
2204	Miller, Mrs P		19	5	Owner	8
1669	McNeal, James		22	6	Owner	
776	Robson, W B		19	4	Owner	
766	Sharrard, Mrs R		21	6	Owner	13
793	Sharrard, Aaron		25	6	Owner	16
2389	Tripp, Mrs M		19	6	Tenant	8
1835	Wilson, Mrs Elizabeth		21	4	Owner	8
2216	Young, Mrs U (see d 7)		19	6	Owner	8

Voters' List for 1895.

-: *Municipality of the* :-

Township of Pickering,

Polling Sub-Division No. 8.

Comprising all the Lots from No. 19 to No 28 inclusive, from the Fourth Concession Line to the Seventh Concession Line.

PART III.—List of persons entitled to Vote at Elections to the Legislative Assembly only.

ROLL.	NAME.	JRS	LOT.	CON.	OWNER OR TENANT ETC.	P. O.
41	Arnold, James		23	5	m f	9
2150	Allbright, Lewis		19	6	m f	8
161	Burrell, Alexander		27	5	m f	8
162	Burrell, John		27	5	m f	8
313	Carter, William		19	4	m f	19
296	Crawford, Norman		19	4	m f	19
2171	Devitt, Wright		19	5	m f	8
481	Ellis, Joseph		27	6	m f	8
2182	Harris, Herbert		19	6	m f	8
734	Hackney, Charles		23	6	m f	8
2151	Liscombe, Harvey		19	6	m f	8
1002	Lotton, James		24	5	m f	8
1001	Lotton, David		24	5	m f	8
1013	Long, James		27	6	m f	9
1020	Leach, William		19	6	m f	8
1197	McCrae, George		24	6	m f	8
1273	Neale, William		28	6	m f	8
2200	Wilson, Walter		19	6	m f	8

Voters' List for 1895.

Municipality of the

Township of Pickering,

Polling Sub-Division No. 9.

Comprising all the lots from No. 29 to No. 35 inclusive, from the Fourth Concession Line to the Seventh Concession Line.

PART I.—List of persons entitled to vote at both Municipal Elections and Elections to the Legislative Assembly.

NO. ON ROLL.	NAME.	JRS.	LOT.	CON.	OWNER OR TENANT ETC.		P. O.
34	Annis, David (see d 8)	j	31	5	Owner	m f	9
2078	Armstrong, Alexander	j	31	5	Owner	m f	9
117	Burkholder, Benj	j	35	4	Tenant	m f	15
135	Besse, W S	j	31	4	Tenant	m f	9
136	Besse, John H		31	4	Owner	m f	9
146	Bell, John J	j	35	5	Owner	m f	10
147	Barton, Isaac		29	5	Owner	m f	10
151	Bice, John	j	35	5	Owner	m f	10
169	Bice, Elias	j	34	6	Tenant	m f	10
171	Bice, Nelson		33	6	Owner	m f	10
174	Barton, W R	j	35	6	Owner	m f	10
177	Banks, Bolton		34	6	Tenant	m f	10
180	Barnes, W G	j	33	6	Owner	m f	10
182	Burgess, Francis		35	5	Owner	m f	5
190	Burk, W H		31	6	Owner	m f	10
2079	Ball, James		31	5	Owner	m f	9
2080	Burton, Israel		31	5	Owner	m f	9
2081	Burton, F S	j	31	5	Owner	m f	9
2082	Beare, Thomas	j	31	5	Tenant	m f	9

NO. ON ROLL.	NAME.	JRS.	LOT.	CON.	OWNER OR TENANT ETC.		P. O.
2085	Beaton, D R		32	4	Tenant	m f	9
2087	Burton, Thomas		30	5	Owner	m f	9
2088	Burkholder, John	j	31	5	Tenant	m f	9
2089	Burkholder, George		31	5	Tenant	m f	9
318	Carter, George	j	35	4	Tenant	m f	9
324	Cooper, Levi		31	4	Owner	m f	9
2091	Carter, Thos see d 5 & 8		32	4	Owner	m f	9
421	Dafoe, Robert	j	33	5	Tenant	m f	10
431	Dunsheath, W S	j	35	6	Owner	m f	10
433	Doton, Sanford	j	23	6	Owner	m f	10
435	Dafoe, David		31	5	Tenant	m f	10
2093	Degeer, Simeon		32	5	Tenant	m f	9
152	Doten, Clarence		35	5	Tenant	m f	10
485	Ellis, Thomas	j	34	6	Tenant	m f	10
2095	Ellison, Benj	j	32	4	Owner	m f	9
509	Fretz, M C		34	4	Owner	m f	9
521	Ferrier, O P		34	5	Owner	m f	10
522	Ferrier, George	j	34	5	Farmer's son	m f	10
526	Farmery, George		35	6	Tenant	m f	10
528	Fuller, W A	j	34	6	Owner	m f	10
529	Forster, Clarence		33	6	Tenant	m f	10
2097	Fenton, Calvin		32	4	Tenant	m f	9
2098	Fenton, Daniel		32	4	Tenant	m f	9
2100	Francy, C H		31	4	Tenant	m f	9
2102	Gerow, W G	j	31	5	Owner	m f	9
1757	Hodgson, Charles		29	4	Owner	m f	9
765	Hagerman, Theo	j	34	5	Owner	m f	9
770	Hagerman, W B	j	34	5	Owner	m f	9
771	Hagerman, Wheaton	j	35	5	Tenant	m f	9
778	Hoover, Daniel	j	35	6	Tenant	m f	10
785	Hoover, P R		34	6	Owner	m f	10
786	Hoover, Alpheus	j	34	6	Owner	m f	10
787	Hoover, Wm		34	6	Owner	m f	10

NO. ON ROLL.	NAME.	JRS	LOT.	CON.	OWNER OR TENANT ETC.		P. O.
788	Hopkins, Henry	j	33	6	Owner	m f	10
2086	Hollinger, Wm		32	4	Owner	m f	15
2105	Hilts, Stephen		31	5	Tenant	m f	9
926	King, John		31	5	Owner	m f	10
929	Kirton, John	j	33	4	Tenant	m f	9
1005	Long, Henry		32	4	Owner	m f	9
1006	Long, William		32	4	Owner	m f	9
1007	Laughlin, Joseph P	j	31	4	Owner	m f	9
1014	Larkin, John	j	33	4	Owner	m f	9
1025	Leonard, John	j	32	6	Tenant	m f	10
2107	Liddell, James		32	4	Owner	m f	9
2108	Lount, W E	j	31	5	Tenant	m f	9
2110	Lynde. S B		31	5	Tenant	m f	9
1145	Major, A E (see d 8)	j	29	4	Owner	m f	9
1146	Major, W S (see d 8)	j	30	4	Owner	m f	9
1147	Major, H H (see,d 8)	j	30	5	Owner	m f	9
1160	Malcolm, James		30	5	Tenant	m f	9
1178	Moore, John jr	j	29	5	Tenant	m f	9
1179	Moore, John		29	5	Tenant	m f	9
779	McNeeley, Joseph	j	35	6	Owner	m f	10
1190	Milne, Robert	j	30	6	Owner	m f	10
1191	Milne, George D	j	30	6	Farmer's son	m f	10
1192	Morgan, Jno (see d 8)	j	29	6	Tenant	m f	10
1193	Morgan. Alex (see d 8)		29	6	Owner	m f	13
1195	Moore, Peter		31	6	Tenant	m f	10
1198	Michell, John H	j	31	6	Tenant	m f	10
2113	Miller, William	j	31	4	Owner	m f	9
2115	McPhee, Donald		31	4	Owner	m f	9
1675	Maggs, James		35	6	Owner	m f	16
	Moyer, Isaac A		31	4	Owner	m f	15
1265	Nowlan, Thomas	j	32	4	Owner	m f	9
1266	Nowlan, James	j	32	4	Owner	m f	9
1267	Nowlan, Robert	j	32	4	Owner	m f	9

NO. ON ROLL.	NAME.	JRS.	LOT.	CON.	OWNER OR TENANT ETC		P. O.
1274	Nighswander, Eli		35	6	Owner	m f	10
1414	Postle, Thomas	j	34	5	Owner	m f	10
1428	Paul, James		30	6	Owner	m f	10
1429	Paul, Walter	j	30	6	Farmer's son	m f	10
1440	Postice, Francis	j	35	6	Farmer's son	m f	10
1442	Pennock, William		32	6	Tenant	m f	10
2117	Pallister, William		31	5	Owner	m f	9
2118	Pennock, Samuel	j	31	5	Owner	m f	9
2119	Pickett, Rev T W		32	4	Tenant	m f	9
2106	Pugh, Thos (see d 7 & 8)		31	5	Owner	m f	9
1519	Rae, James		31	4	Owner	m f	9
1522	Reesor, Samuel G		34	4	Owner	m f	9
1544	Robinson, Peter J		35	6	Tenant	m f	10
2123	Rose, James		31	4	Owner	m f	9
2124	Reesor, Chas C	j	31	5	Owner	m f	9
1642	Stover, Menno	j	34	4	Tenant	m f	9
1646	Smith, Wm L	j	35	5	Tenant	m f	9
1676	Spence, Samuel		34	6	Owner	m f	9
1681	Stewart, Peter		31	6	Owner	m f	11
2126	Smith, W H	j	31	5	Tenant	m f	9
2128	Siple, Rev M E		31	4	Tenant	m f	9
2130	Squair, L J		32	4	Tenant	m f	9
1731	Thornton, James	j	31	5	Owner	m f	9
1732	Thornton, A E		31	5	Owner	m f	9
	Todd, Thomas	j	31	4	Tenant	m f	9
1748	Turner, D S	j	29	5	Owner	m f	9
1756	Todd, James	j	29	4	Tenant	m f	9
1759	Turner, Marshall	j	33	6	Tenant	m f	10
2132	Thornton, Edward		32	5	Tenant	m f	9
2137	Taylor, James		31	5	Owner	m f	9
2138	Tran, George		32	4	Owner	m f	9
1837	Wilson, Joseph	j	31	4	Owner	m f	9
1843	White, Thos (see d 8)	j	32	4	Owner	m f	9

NO. ON ROLL.	NAME.	JRS.	LOT.	CON.	OWNER OR TENANT ETC.		P. O.
1844	White, Wm (see d. 8)		32	4	Owner	m f	9
1848	White, T P		32	5	Owner	m f	9
1850	Windsor, Norris		32	5	Tenant	m f	10
1851	Windsor, John		32	5	Owner	m f	10
1852	Wilson, Fawcett	j	33	5	Tenant	m f	10
1852	Wilson, Eli		33	5	Tenant	m f	34
	Wonch, J W	j	30	4	Owner	m f	9
1855	Ward, Thomas		30	5	Tenant	m f	9
1860	Wilson, John		33	5	Owner	m f	9
1861	Wilson, F G	j	33	5	Farmer's son	m f	9
2141	Whaley, Frank (see d. 4)		32	4	Tenant	m f	9
2143	Windsor, Silas		31	5	Owner	m f	9
2144	Wetherell, H A		31	4	Tenant	m f	9
2131	White, A G		31	4	Owner	m f	9
1909	Young, Uriah	j	33	6	Owner	m f	10

Voters' List for 1895.

Municipality of the

Township of Pickering,

Polling Sub-Division No 9.

Comprising all the lots from No. 29 to No. 35 inclusive, from the Fourth Concession Line to the Seventh Concession Line.

PART II.—List of persons entitled to vote at Municipal Elections only.

NO. ON ROLL.	NAME.	JRS.	LOT.	CON.	OWNER OR TENANT ETC	P. O.
150	Burton, William		35	5	Owner	10
160	Bearce, Charles see d. 8		29	5	Owner	25
2084	Besse, Mrs E		34	5	Owner	
2090	Burkholder Ezra		31	5	Owner	
2101	Barton, Richard		31	4	Owner	10
772	Button, W M		35	5	Owner	5
930	Beaton, Mrs H		32	4	Owner	34
931	Beaton, J S		32	4	Owner	28
932	Beaton, Hector		32	4	Owner	34
933	Beaton, F A		32	4	Owner	34
2122	Burton, George		30	5	Owner	34
1647	Bannerman, George		35	5	Owner	
153	Doten, Mrs		35	6	Owner	10
2083	Dundas, James		31	5	Owner	34
2103	Hilts, Alexander		32	4	Owner	
741	Hamilton, Mrs		31	4	Owner	9
1910	Jardine, David		31	5	Owner	
2112	Last, Arthur		32	4	Owner	
2127	Lamoreaux, Mrs A		31	5	Owner	9

NO. ON ROLL.	NAME.	JRS	LOT.	CON.	OWNER OR TENANT ETC.	P. O.
436	McIntyre, Thomas		31	5	Owner	10
1199	Michell, A T		31	6	Owner	31
2114	Miller, Mrs		31	4	Owner	9
422	Nighswander, D B		33	5	Owner	5
2109	Peck, Mrs		31	5	Owner	
2119	Pallister, Mrs		31	5	Owner	9
1439	Postill, Mrs E		35	6	Owner	10
118	Reesor, Albert		35	4	Owner	5
319	Reesor, E A		35	4	Owner	
2121	Robinson, Mrs		30	5	Tenant	9
1643	Reesor, Christian		34	4	Owner	21
1674	Searles, Mrs E		35	6	Owner	10
480	Turner, J H		29	5	Owner	
2134	Thompson, Dr		31	5	Owner	34

Voters' List for 1895.

Municipality of the

Township of Pickering,

Polling Sub-Division No. 9.

Comprising all the Lots from No. 29 to No 35 inclusive, from the Fourth Concession Line to the Seventh Concession Line.

PART III.—List of persons entitled to Vote at Elections to the Legislative Assembly only.

NO. ON ROLL.	NAME.	JRS.	LOT.	CON.	OWNER OR TENANT ETC.	P. O.
172	Booth, W J		29	6	m f	10
173	Darton, David		35	6	m f	10
320	Carter, John		35	4	m f	9
420	Doten, Joseph		34	5	m f	10
434	Dunsheath, George		35	6	m f	10
482	Ellis, John		32	5	m f	10
2104	Hilts, William		32	4	m f	9
757	Hutchins, Wm		34	5	m f	10
777	Hawkins, Roger		33	5	m f	10
1003	Lehman, Chester		34	5	m f	9
1004	Lott, John		32	5	m f	10
1214	Murray, John		31	5	m f	10
1172	Morris, Wm.		31	5	m f	9
1213	McNeeley, Albert		35	6	m f	10
1391	Postill, Frank		35	6	m f	10
1430	Postill, Frederick		35	6	m f	10
1431	Percy, Frank		29	5	m f	10
2127	Sykes, Samuel		31	4	m f	9
1641	Stone, William		31	5	m f	9

NO. ON ROLL.	NAME.	JRS.	LOT.	CON.	OWNER OR TENANT ETC.	P. O.
1644	Stover, David		34	4	m f	9
1645	Smith, W H jr		32	4	m f	9
1631	Sharrard, Ira		30	5	m t	10
1743	Thoman, G E		33	4	m f	9
1753	Tomlinson, Frank		29	5	m t	8
1792	Varden, Robert		31	4	m t	9
1833	White, B F jr		31	5	m f	9
1854	Wilbur, H B		29	5	m f	9
1880	Wolfe, Cornelius		31	6	m f	11
2147	Waite, R M		32	4	m f	9

Voters' List for 1895.

Municipality of the

Township of Pickering,

Polling Sub-Division No. 10.

Comprising all the Lots from No. 1 to No 14 inclusive, from the Seventh Concession Line to the Northern Town Line.

PART I.—List of persons entitled to vote at both Municipal Elections and Elections to the Legislative Assembly.

NO. ON ROLL.	NAME.	JRS.	LOT.	CON.	OWNER OR TENANT ETC.		P. O.
47	Anson, John	j	1	9	Owner	m f	12
183	Birrell David	j	9	7	Owner	m f	7
184	Birrell, John E	j	9	7	Farmer's son	m f	7
189	Boyer, Abram	j	12	7	Owner	m f	7
211	Balsdon, Jno I	j	1	8	Tenant	m f	12
215	Barnes. W J	j	12	7	Tenant	m f	13
890	Birrell, James		10	7	Owner	m f	13
1227	Boyer, Ira D (see d 7)		14	7	Owner	m f	13
351	Coultis, James		1	7	Owner	m f	6
352	Coultis, W H	j	2	7	Tenant	m f	12
353	Coultis, George		2	7	Owner	m f	12
261	Corner, William	j	1	7	Tenant	m f	6
368	Cochrane, James	j	10	8	Owner	m f	13
369	Cochrane, William		10	8	Owner	m f	13
438	Disney, Charles	j	6	7	Owner	m f	12
446	Davidson, James I		1	8	Owner	m f	12
447	Davidson, James jr	j	1	8	Owner	m f	12
450	Dunn, John W	j	3	7	Owner	m f	6
457	Disney, Samuel	j	6	7	Tenant	m f	12

NO. ON ROLL	NAME.	JRS	LOT.	CON.	OWNER OR TENANT ETC.		P. O.
469	Everett, William	j	4	8	Owner	m f	12
470	Edwards, Wm (see d 6)	j	5	8	Owner	m f	12
473	Empringham, George	j	8	8	Tenant	m f	12
475	Evans, James		13	8	Owner	m f	13
477	Ellis, Abram		8	8	Owner	m f	12
479	Evans, Edwin W	j	13	9	Tenant	m f	13
633	Gosling, Thomas	j	14	7	Owner	m f	13
643	Gosling, John	j	13	8	Owner	m f	13
838	Garland, Robt (see d 5)		4	9	Owner	m f	15
794	Harbron, William		5	7	Owner	m f	6
795	Harbron, Fred	j	5	7	Farmer's son	m f	6
796	Harbron, George	j	5	7	Farmer's son	m f	6
869	Hortop, James	j	8	8	Tenant	m f	12
835	Holden, S J		9	9	Owner	m f	12
836	Holden, Albert B	j	9	9	Farmer's son	m f	12
837	Holden, Arthur F	j	9	9	Farmer's son	m f	12
866	Jones, John E		5	7	Owner	m f	12
867	Jones, J W	j	5	7	Farmer's son	m f	12
868	Jones, Frank E	j	4	7	Tenant	m f	12
871	Jones, Wm H	j	3	8	Owner	m f	12
873	Jones, Henry	j	7	7	Tenant	m f	12
877	Jones, Wm F	j	7	7	Tenant	m f	12
878	Jones, John C		7	7	Owner	m f	12
881	Jones, John A	j	3	8	Tenant	m f	12
883	Jones, Wm P	j	5	8	Owner	m f	12
884	Jones, Edward A	j	7	8	Tenant	m f	12
887	Jones Samuel H	j	6	8	Owner	m f	12
888	Johnston, Arthur	j	11	7	Owner	m f	7
889	Johnston, Robt E	j	11	7	Farmer's son	m f	7
894	Jones, David	j	3	8	Owner	m f	12
896	Jones, Joseph M	j	2	9	Tenant	m f	12
1036	Linton, Bryan		12	8	Tenant	m f	13
1042	Linton, William	f	13	8	Owner	m f	13

NO. ON ROLL.	NAME.	JRS.	LOT.	CON.	OWNER OR TENANT ETC.		P. O.
1200	McAvoy, Robt W	j	3	7	Owner	m f	6
1201	Mowbray, R W	j	4	7	Tenant	m f	6
1202	Mowbray, Hugh		4	7	Owner	m f	6
1205	McAvoy, T C	j	8	7	Owner	m f	12
1206	McAvoy, Wm P	j	8	7	Farmer's son	m f	12
1207	McAvoy, Walter	j	8	7	Farmer's son	m f	12
1208	Middleton, Geo jr	j	13	7	Tenant	m f	13
1209	Middleton, Wm	j	13	7	Tenant	m f	13
1210	Middleton, George		13	7	Owner	m f	13
1225	Madill, Jas B (see d 7)	j	14	7	Tenant	m f	7
1230	McAvoy, Jno D	j	6	8	Owner	m f	12
1231	McAvoy, Fred	j	6	8	Farmer's son	m f	12
1446	Pugh, David E	j	9	8	Owner	m f	13
1451	Proctor, Charles	j	11	8	Owner	m f	13
1452	Proctor, Chas jr	j	11	8	Farmer's son	m f	13
1453	Philp, Wesley J		4	8	Tenant	m f	12
1458	Pugh, Thomas	f	4	9	Owner	m f	33
1461	Pugh, Edward E	j	9	9	Owner	m f	13
1462	Pugh, David		10	9	Owner	m f	13
1463	Parrish, John	j	12	9	Tenant	m f	13
1465	Pugh, Thos E		13	9	Owner	m f	13
1686	Scott, William		12	8	Owner	m f	13
1687	Scott, Wm G		12	8	Owner	m f	13
1704	Smith, James		8	8	Owner	m f	12
1705	Sadler, Wilfred	j	6	9	Tenant	m f	12
1707	Sadler, Thomas		9	9	Owner	m f	12
1765	Taun, John	j	12	8	Owner	m f	13
1766	Taun, Richard	j	12	8	Owner	m f	13
1876	Willson, C J		13	7	Owner	m f	7
1878	Wilson, James	j	1	7	Owner	m f	12
1879	Wilson, Thomas		1	7	Owner	m f	12
1893	Williams, William	j	7	9	Owner	m f	33
1894	Williams, John		8	9	Owner	m f	12

NO. ON ROLL.	NAME.	JRS.	LOT.	CON.	OWNER OR TENANT ETC		P. O.
1899	Waddell, Alexander		11	9	Owner	m f	13
1900	Waddell, William	j	11	9	Farmer's son	m f	13
1901	Wilson, Richard	j	4	8	Owner	m f	12
1902	Wilson, Geo T	j	4	8	Farmer's son	m f	12
1904	Ward, Richard	j	4	9	Owner	m f	12
1905	Ward, Jutson	j	4	9	Farmer's son	m f	12
1906	Ward, William	j	4	8	Owner	m f	12
1907	Ward, Richard O	j	3	9	Farmer's son	m f	12
1886	Wilkin, James	j	1	8	Tenant	m f	12
1887	Wilkin, Alexander		1	8	Owner	m f	13

Voters' List for 1895.

-: *Municipality of the* :-

Township of Pickering,

Polling Sub-Division No. 10.

Comprising all the Lots from No. 1 to No 14 inclusive, from the Seventh Concession Line to the Northern Town Line.

PART II.—List of persons entitled to vote at Municipal Elections only.

NO. ON ROLL.	NAME.	JRS.	LOT.	CON.	OWNER OR TENANT ETC.	P. O.
203	Blackburn, Enos		4	2	Owner	32
451	Collins, Mrs J		3	7	Owner	16
458	Disney, Mrs J		6	7	Owner	
476	Evans, Mrs John		13	8	Owner	13
1226	Ensign, Mrs V (see d 7)		14	7	Owner	13
362	Gold, W S (see d 1 & 6)		1	7	Owner	16
882	Gold, Matthew (see d 6)		3	8	Owner	16
810	Hortop, Thomas		8	8	Owner	32
834	Hickingbottom, Andrew		3	9	Owner	34
1706	Hunt, Alfredt		6	9	Owner	
885	Jones, Samuel		7	8	Owner	16
897	Jones, Mrs J L		2	9	Owner	
212	Kitchen, Miss Emma		1	8	Owner	16
213	Kitchen, Miss M		1	8	Owner	16
1702	Spencer, Robert		1	9	Owner	33
1703	Spencer, Uriah		1	9	Owner	33
217	Trew, Mrs Jessie		9	8	Owner	34
1466	Warville, Mrs		14	9	Owner	
1896	White, Thomas		4	8	Owner	

Voters' List for 1895.

Municipality of the

Township of Pickering,

Polling Sub-Division No 10.

Comprising all the lots from No. 1 to No. 14 inclusive, from the Seventh Concession Line to the Northern Town Line.

PART III.—List of persons entitled to Vote at Elections to the Legislative Assembly only

NO. ON ROLL.	NAME.	JRS	LOT.	CON.	OWNER OR TENANT ETC.	P. O.
48	Anderson, Arthur		1	9	m f	12
50	Arbuckle, Wm		5	9	m f	12
202	Brent, Jonas		2	8	m f	12
204	Brown, Warren L		3	7	m f	6
218	Barnes, John		12	7	m f	13
221	Bushby John		10	9	m f	13
226	Baxter, Arthur		8	9	m f	12
365	Crayford, Wm		11	7	m f	7
380	Carruthers, Richard		4	8	m f	12
535	Forbes, Thomas		7	7	m f	12
642	Gray, Wm		11	7	m f	7
886	Johnson, John		12	7	m f	7
1035	Linton, Wm		14	7	m f	13
1041	Lee, Thomas		10	8	m f	13
1045	Linton, Bryan jr		12	9	m f	13
1228	Madill, Jas H		14	7	m f	7
1450	Plumtree, Thos		9	7	m f	7
1520	Richardson, John		3	8	m f	12
1546	Rivis, Thos		10	7	m f	7
1556	Robertson, George		1	9	m f	12
1775	Thompson, Robert		1	8	m f	12
1885	Wood, Frederick		14	7	m f	7

Voters' List for 1895.

Municipality of the

Township of Pickering,

Polling Sub-Division No. 11.

Comprising all the Lots from No. 15 to No 22 inclusive, from the Seventh Concession Line to the Northern Town Line.

PART I.—List of persons entitled to vote at both Municipal Elections and Elections to the Legislative Assembly.

NO. ON ROLL.	NAME.	JRS.	LOT.	CON.	OWNER OR TENANT ETC		P. O.
2224	Astridge, George		18	9	Tenant	m f	13
2230	Anderson, Wm	j	19	9	Tenant	m f	13
2237	Anderson, James	j	19	9	Owner	m f	13
206	Burnham, John	j	18	9	Tenant	m f	13
208	Bellby, Matthew	j	20	8	Owner	m f	13
225	Bell, William	j	19	9	Owner	m f	13
2233	Bundy, William	j	18	9	Owner	m f	13
2234	Bundy, Joshua	j	19	9	Owner	m f	13
2236	Burgess, George		18	9	Owner	m f	13
2238	Brodie, G M		18	9	Tenant	m f	13
2240	Bundy, George		19	9	Owner	m f	13
2241	Brodie, C J	j	18	8	Owner	m f	13
2243	Brown, Rev Geo		18	9	Tenant	m f	13
2249	Burton, Nicholas	j	19	9	Owner	m f	13
2251	Birrell, James (see d 10)	j	18	9	Owner	m f	13
2252	Boyer, Ira D (see 7:10)	j	18	8	Owner	m f	13
2253	Bundy, W H	j	19	9	Tenant	m f	13
2254	Bundy, Abraham	j	19	9	Tenant	m f	13
2257	Banyard, George	j	18	9	Owner	m f	13

NO. ON ROLL	NAME.	JRS.	LOT.	CON.	OWNER OR TENANT ETC.	P. O.
540	Barry, John (see d 8)		18	9	Owner	m f 13
363	Cowie, Jno W	j	18	7	Tenant	m f 13
375	Carson, Robert	j	15	8	Owner	m f 13
376	Carson, W T		15	8	Owner	m f 13
384	Cooper, George	j	22	9	Owner	m f 13
385	Cooper, Frank M	j	22	9	Farmer's son	m f 13
2060	Campbell, Robert		18	9	Tenant	m f 13
2263	Cowie, Robert D		18	8	Owner	m f 11
2277	Castor, Tobias	j	18	9	Owner	m f 13
2278	Castor, Thomas		19	9	Owner	m f 13
2266	Dowswell, Wm	j	19	9	Owner	m f 13
2267	Dowswell, Fred	j	19	9	Owner	m f 12
2268	Dunn, Thomas		18	9	Owner	m f 13
2272	Dolphin, Charles	j	18	9	Owner	m f 13
479	Evans, E W (see d 10)		15	9	Tenant	m f 13
480	Evans, James (see d 10)		15	9	Owner	m f 13
483	Evans, Josiah	j	16	9	Owner	m f 13
2280	Evans, Ralph	j	18	9	Tenant	m f 13
2282	Eastwood, W F		18	8	Owner	m f 13
2283	Eddy, E R		19	9	Owner	m f 13
2343	Edwards, Wm (see 6&10)		18	8	Owner	m f 12
531	Forsyth, Daniel	j	17	8	Owner	m f 13
537	Forgie, John		19	9	Owner	m f 13
538	Forgie, John jr	j	19	9	Farmer's son	m f 13
541	Forsyth, John	j	18	9	Tenant	m f 13
2285	Farmer, Frederick		18	9	Tenant	m f 13
2286	Forsyth, Caleb		18	9	Tenant	m f 13
2287	Forsyth, Elias		18	9	Tenant	m f 13
2289	Found, Henry		18	9	Owner	m f 13
2290	Farmer, Jno C	j	18	9	Owner	m f 13
639	Gibson, William	j	15	7	Tenant	m f 13
640	Gibson, John		15	7	Owner	m f 13
641	Gibson, Edward		15	7	Owner	m f 13

NO. ON ROLL.	NAME.	JRS.	LOT.	CON.	OWNER OR TENANT ETC.	P. O.
649	Graham, Thomas	j	22	8	Tenant	m f 13
651	Graham, John		21	8	Tenant	m f 13
652	Graham, Thomas	j	21	8	Tenant	m f 13
661	Gregg, Joseph		18	9	Owner	m f 13
2292	Gibson, John	j	18	9	Owner	m f 13
2294	Gerow, George		18	9	Owner	m f 13
2295	Gerow, John	j	18	9	Owner	m f 13
2297	Graham, Wm J		18	9	Tenant	m f 13
2300	Gibbons, Thomas		19	9	Owner	m f 13
2301	Green, Thomas		18	8	Owner	m f 13
2317	Gibson, James		19	8	Tenant	m f 13
633	Gosling, Thomas see 10		15	8	Tenant	m f 13
634	Graham, John		15	8	Owner	m f 13
2315	Graham, Jno W		18	9	Tenant	m f 13
791	Hood, John jr (see d. 8)		19	7	Owner	m f 8
811	Harvey, James		18	9	Tenant	m f 13
813	Hubbard, John	j	16	9	Owner	m f 13
814	Hubbard, Robert	j	16	9	Owner	m f 13
819	Hood, William	j	20	7	Owner	m f 13
827	Henry, William	j	18	9	Tenant	m f 13
2302	Hopper, R P	j	18	9	Owner	m f 13
2304	Henderson, Magnus	j	18	9	Owner	m f 13
2305	Hutchinson, Foster	j	19	9	Owner	m f 13
2308	Hamilton, Andrew	j	19	8	Owner	m f 13
2309	Hickingbottom, Thomas	j	18	9	Tenant	m f 13
2311	Johnston, Thomas		18	9	Owner	m f 13
2312	Jobbitt, James H		18	9	Owner	m f 13
1034	Lawrence, Paul		19	8	Owner	m f 13
2323	Leaper, Wm	j	18	9	Owner	m f 13
2330	Linton, Joseph		18	9	Tenant	m f 13
2331	Linton, Andrew		18	9	Owner	m f 13
2360	Law, Joseph		18	9	Owner	m f 13
1211	Madill, Jas H	j	19	7	Tenant	m f 13

NO. ON ROLL.	NAME.	JRS.	LOT.	CON.	OWNER OR TENANT ETC.		P. O.
1217	Miller, John (see d. 7)		17	7	Owner	m f	8
1218	Miller, James (see d. 7)		17	7	Owner	m f	8
1219	Miller, Robert (see d. 7)	j	17	7	Owner	m f	8
1220	Miller, John jr (see d. 7)	j	17	7	Owner	m f	8
1221	Miller, George (see d. 7)	j	17	7	Owner	m f	8
1222	Miller, Andrew (see d. 7)	j	17	7	Owner	m f	8
1223	Madill, Syl (see d. 8)	j	20	7	Tenant	m f	8
1224	Madill, Henry (see d. 8)		20	7	Owner	m f	8
1229	Michell, Tobias	j	18	8	Owner	m f	13
1235	Morgan, Alex see d. 8&9		18	9	Owner	m f	13
1240	McFarlane, James	j	20	9	Owner	m f	13
1241	McFarlane, David	j	20	9	Owner	m f	13
1255	Morgan, G G	j	18	9	Owner	m f	13
2335	Middleton, Charles		18	8	Owner	m f	13
2337	Macnab, John M		18	8	Owner	m f	13
2338	Macnab, Duncan	j	18	8	Owner	m f	13
2340	Macnab, Peter	j	18	9	Owner	m f	13
2344	Michell, W J	j	19	8	Owner	m f	13
1680	Mechin, Hugh (see d. 8)		19	7	Owner	m f	8
1447	Pilkey, Joseph	j	17	8	Owner	m f	13
1448	Pilkey, Luther	j	17	8	Farmer's son	m f	13
1449	Pilkey, Lyman J	j	17	8	Farmer's son	m f	13
1455	Pugh, Price		22	9	Owner	m f	13
1461	Pugh, E E (see d. 10)		16	7	Owner	m f	13
1465	Pugh, Thos E (see d. 10)	j	18	9	Owner	m f	13
2352	Powell, W H		18	9	Tenant	m f	13
2354	Powell, Ira	j	19'	9	Owner	m f	13
2355	Patterson, Thomas	j	18	9	Owner	m f	13
364	Pilkey, Charles H		18	7	Owner	m f	8
2346	Palmer, B S		19	9	Owner	m f	13
1539	Russell, David	j	15	7	Tenant	m f	8
1541	Russell, John	j	15	7	Owner	m f	8
1542	Russell, Duncan	j	15	7	Farmer's son	m f	8

NO. ON ROLL.	NAME.	JRS.	LOT.	CON.	OWNER OR TENANT ETC	P. O.
1547	Rumohr, Peter		19	9	Owner	m f 13
1549	Russell, George		15	7	Tenant	m f 13
1557	Reid, John		18	9	Owner	m f 13
1558	Rawson, Albert	j	19	9	Owner	m f 13
2357	Roberts, Henry		18	9	Owner	m f 13
2358	Rew, James		18	8	Owner	m f 13
2363	Rawson, Reuben		19	9	Owner	m f 13
2366	Rumohr, Sherman	j	18	9	Tenant	m f 13
2273	Shepherdson, William	j	18	9	Tenant	m f 13
1686	Scott, Wm (see d. 10)		22	8	Owner	m f 13
1687	Scott, W G (see d. 10)	j	22	8	Owner	m f 13
1691	Sadler, Robert		18	9	Owner	m f 13
1692	Slack, Joseph	j	19	9	Tenant	m f 13
1700	Soden, Francis	j	16	8	Owner	m f 13
1708	Slack, James		18	9	Owner	m f 13
2359	Spofford, Franklin	j	18	9	Owner	m f 13
2362	Sharrard, Amos	j	19	9	Tenant	m f 13
2369	Stokes, George	j	18	8	Owner	m f 13
2371	Thomson, Henry		18	9	Owner	m f 13
1768	Tracy, Alfred		18	9	Owner	m f 13
2380	Tarr, Nathan		19	9	Tenant	m f 13
1779	Underhill, Robt see d. 8		19	8	Owner	m f 13
1780	Underhill, James	j	19	8	Owner	m f 13
1781	Underhill, John	j	19	8	Owner	m f 13
1823	Wright, Fred (see d. 8)		19	7	Tenant	m f 8
1822	Wright, Robert (see d. 8)		19	7	Tenant	m f 8
1881	Wilson, Thomas	j	20	7	Owner	m f 8
1882	Wilson, W T	j	20	7	Farmer's son	m f 8
1884	Wilson, Newrick see d. 7		22	7	Owner	m f 8
2375	Wilken, Alex (see d. 10)		18	8	Tenant	m f 13
2376	Wilken, George	j	18	8	Tenant	m f 13
2379	Ward, Robert	j	18	9	Owner	m f 13
2384	Wilson, Alexander	j	18	9	Tenant	m f 13
2386	White, Rev Alex		18	9	Tenant	m f 13
2383	Young, William		19	9	Owner	m f 13

Voters' List for 1895.

Municipality of the

Township of Pickering,

Polling Sub-Division No. 11.

Comprising all the Lots from No. 15 to No 22 inclusive, from the Seventh Concession Line to the Northern Town Line.

PART II.—List of persons entitled to vote at Municipal Elections only.

NO. ON ROLL.	NAME.	JRS	LOT.	CON.	OWNER OR TENANT ETC.	P. O.
2245	Bell, Miss M A		18	9	Owner	13
2245	Bell, Miss Ruth		18	9	Owner	13
484	Bell, Mrs Jane		17	9	Owner	13
377	Carson, Mrs M		15	8	Owner	13
2262	Cunningham, Mrs		18	9	Owner	13
2264	Coates, Thomas		18	9	Owner	32
2274	Collins, Mrs		18	9	Owner	13
2299	Coates, Mrs		18	9	Owner	13
2269	Dunn, Miss M		18	9	Owner	
2271	Dolphin, Mrs M		18	9	Owner	13
2385	Derusha, Edward		18	9	Owner	32
2281	Evans, Mrs M J		18	9	Owner	13
536	Found, Mrs		18	9	Owner	13
2231	Gentle, Henry		19	9	Owner	34
645	Gibson, Mrs W		19	8	Owner	13
664	Garbutt, Charles		18	9	Owner	13
2319	Gunn, Miss M		18	9	Owner	13
2325	Hyfield, Mrs (see d. 6)		18	9	Tenant	13
2324	Linton, Mrs H		18	9	Owner	13

NO. ON ROLL.	NAME.	JRS.	LOT.	CON.	OWNER OR TENANT ETC	P. O.
2298	Murray, Mrs Ellen		18	9	Owner	13
1242	Macfarlane, Miss A		20	9	Owner	13
1243	Macfarlane, Miss S		20	9	Owner	13
1244	Macfarlane, Miss M		20	9	Owner	13
1251	McKay, P B		18	9	Owner	34
1252	McKay, W J		18	9	Owner	34
1693	Michell, Chas V		19	9	Owner	
2334	Milne, Mrs C		18	8	Owner	13
2332	McDonald, Charles		18	9	Owner	34
650	Nisbett, Robt		22	8	Owner	23
2225	Patterson, Mrs James		18	9	Owner	13
2345	Pallister, Mrs M		19	9	Owner	13
2347	Pickett, Mrs M		18	8	Owner	13
2356	Rawson, Mrs M		19	9	Owner	13
2361	Sharrard, Mrs R see d. 8		18	9	Owner	13
2326	Stokes, Mrs R		18	9	Owner	13
1679	Smith, Richard		19	7	Tenant	13
2364	Scarr, A C		19	9	Owner	13
2310	Thompson, Thomas		18	9	Owner	13
2374	Ward, Mrs Jane		18	9	Owner	13



IMAGE EVALUATION
TEST TARGET (MT-3)







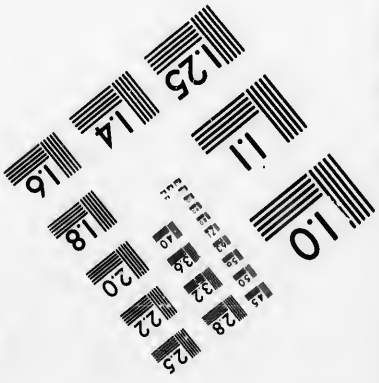

Photographic
Sciences
Corporation

23 WEST MAIN STREET
WEBSTER, N.Y. 14580
(716) 872-4503

1.0
2.8
3.2
2.5
3.6
2.2
2.0
1.8

Voters' List for 1895.

Municipality of the

Township of Pickering,

Polling Sub-Division No. 11.

Comprising all the Lots from No. 15 to No 22 inclusive, from the Seventh Concession Line to the Northern Town Line.

PART III.—List of persons entitled to Vote at Elections to the Legislative Assembly only.

NO. ON ROLL.	NAME.	JRS	LOT.	CON.	OWNER OR TENANT ETC.	P. O.
46	Adamson, Samuel		17	7	m f	13
57	Anderson, Samuel		17	7	m f	13
2232	Astridge. Henry		18	9	m f	13
222	Brown, Syl		22	9	m f	13
2235	Bundy, J. D.		18	8	m f	13
2258	Bowes, Luther		18	8	m f	13
2259	Brown, Joseph		18	8	m f	13
387	Chadwick, William		18	9	m f	13
2265	Collins, Joseph		18	8	m f	13
452	Day, Robert W.		17	8	m f	13
2270	Dunn, Douglas		18	9	m f	13
2276	Dolphin, Duncan		18	9	m f	13
2279	Dolphin, William		18	9	m f	13
541	Forsyth, Ebijah		19	8	m f	13
2291	Forsyth, Thomas		18	9	m f	13
2293	Florence, Charles		18	9	m f	13
654	Graham, Edward		21	8	m f	13
2314	Groig, William		18	9	m f	13
656	Gilroy, George		16	9	m f	13

NO. ON ROLL.	NAME.	JRS.	LOT.	CON.	OWNER OR TENANT ETC.	P. O.
2296	Howe, John		18	9	m f	13
824	Hill, Alfred		16	7	m f	13
2382	Hardy, Simpson		18	9	m t	13
825	Hutchinson, Robert		19	8	m f	13
826	Hardy, Thomas		18	9	m f	13
2316	Henderson, Wm		18	9	m f	13
2306	Hughes, T B		18	9	m t	13
2307	Hopper, David		18	9	m f	13
2313	King, Hay		18	9	m f	13
1046	Linton, Joseph		19	9	m f	13
1049	Lidgett, George		22	9	m f	13
2336	Linton, Nathan		22	9	m t	13
2339	Leggitt, James		19	9	m f	13
1234	Mantle, Edward		18	9	m f	13
1256	McMaster, Peter		18	9	m t	13
1257	Mantle. Albert		19	9	m f	13
1258	Mantle, Joseph		19	9	m f	13
2339	Moffatt, James		18	9	m f	13
1272	Neale, John		22	9	m t	10
1460	Pugh, Robert		22	9	m t	13
1543	Rutledge, John		17	7	m f	8
2369	Rawson, W W		19	9	m f	13
1678	Smith, Albert		19	7	m f	8
1685	Smith, Arthur		19	7	m f	8
1775	Thompson, Joseph		18	9	m f	13
2378	White, George		19	9	m f	13

Voters' List for 1895.

Municipality of the

Township of Pickering,

Polling Sub-Division No 12.

Comprising all the lots from No. 23 to No. 35 inclusive, from the Seventh Concession Line to the Northern Town Line.

PART I.—List of persons entitled to vote at both Municipal Elections and Elections to the Legislative Assembly.

NO. ON ROLL.	NAME.	JRS.	LOT.	CON.	OWNER OR TENANT ETC.	P. O.
49	Alsop, Hiram	j	25	9	Owner m f	14
190	Burk, W H (see d. 9)		30	7	Owner m f	10
191	Bowes, Robert		25	9	Tenant m f	13
192	Bowes, Alexander	j	25	9	Tenant m f	13
193	Bowes, James	j	25	9	Tenant m f	13
195	Burkholder, David		31	7	Owner m f	26
196	Burkholder, Soloman	j	29	8	Owner m f	11
197	Brander, William	j	29	7	Tenant m f	10
199	Barkey, William	j	34	7	Owner m f	10
200	Barkey, David	j	34	7	Owner m f	10
201	Burkholder, Menno	j	35	7	Owner m f	26
	Beelby, Frank	j	29	7	Tenant m f	13
	Beelby, Matthew see 11		29	7	Owner m f	13
210	Byer, Henry	j	30	8	Owner m f	11
219	Barkey, Wilmot G	j	28	9	Tenant m f	14
220	Barkey, Daniel		28	9	Owner m f	14
223	Bayles, John		32	9	Tenant m f	14
227	Brown, Chester		30	7	Tenant m f	11
229	Baker, Noah	j	29	9	Owner m f	14

NO. ON ROLL.	NAME.	JRS.	LOT.	CON.	OWNER OR TENANT ETC.	P. O
1434	Barkey, Anthony		33	7	Owner	m f 31
356	Cowie, William	j	26	7	Owner	m f 11
357	Cowie, John (see d 7)		26	7	Owner	m f 8
359	Cowie, R D (see d. 11)	j	27	7	Tenant	m f 11
370	Coates, Wm H	j	33	8	Tenant	m f 11
379	Coultis, Wm J	j	24	8	Owner	m f 13
381	Cliff, Lincoln	j	31	9	Tenant	m f 14
382	Cliff, Edwin		31	9	Owner	m f 14
383	Coates, Geo W	j	23	9	Owner	m f 13
1249	Conley, William		31	7	Owner	m f 11
448	Davis, Philip	j	31	8	Owner	m f 11
455	Diamond, Peter	j	33	9	Tenant	m f 13
440	Dunkeld, Wm	j	32	7	Farmer's son	m f 11
539	Forsyth, Ralph	j	31	9	Owner	m f 14
646	Gregg, Hugh jr	j	26	8	Owner	m f 13
647	Gregg, Hugh		25	8	Owner	m f 13
648	Gregg, Thomas	j	25	8	Farmer's son	m f 13
655	Gigg, Joseph		35	8	Owner	m f 26
662	Geibner, Otto	j	35	8	Tenant	m f 26
1690	Gregg, W J		25	8	Owner	m f 13
635	Gostick, Thos C	j	24	7	Owner	m f 8
657	Graham, Robert	j	23	9	Owner	m f 13
658	Graham, Wm M	j	23	9	Owner	m f 13
659	Graham, Thomas	j	23	9	Owner	m f 13
797	Hanson, James	j	29	7	Owner	m f 11
802	Hoover, Samuel B	j	30	7	Owner	m f 11
803	Hoover, Noah B	j	35	7	Owner	m f 26
806	Hayward, Tobias	j	30	8	Tenant	m f 14
815	Hoover, Jno G	j	34	9	Owner	m f 31
816	Hoover, Isaiah	j	34	9	Owner	m f 31
817	Hoover, Joseph	j	34	9	Owner	m f 31
820	Hayward, Alfred		24	8	Tenant	m f 13
822	Hoover, Simon R	j	33	8	Owner	m f 14

NO. ON ROLL.	NAME.	JRS.	LOT.	CON.	OWNER OR TENANT ETC.		P. O.
823	Hoover, Albert	j	33	8	Farmer's son	m f	14
829	Hoover, Jacob B	j	34	8	Owner	m f	14
830	Hoover, Elias B	j	34	8	Owner	m f	26
831	Hoover, Jno R	j	32	8	Owner	m f	14
832	Hoover, Martin	j	27	9	Owner	m f	14
833	Hoover, John	j	27	9	Owner	m f	14
792	Hunter, Thos (see d 8)		27	6	Tenant	m f	8
892	Johnston, Michael	j	32	9	Tenant	m f	11
927	Kester, Enoch		29	9	Owner	m f	14
928	Kester, Marshall		29	9	Owner	m f	14
936	Kester, Lorne	j	35	9	Owner	m f	31
1038	Lapp, Alexander	j	31	8	Owner	m f	11
1043	Lapp, Seth		35	8	Owner	m f	26
1044	Lehman, Abram B	j	35	8	Owner	m f	26
1047	Lehman, Ephraim		29	9	Owner	m f	14
1048	Lehman, Benj		29	9	Owner	m f	14
1050	Lott, Hiram B	j	33	7	Owner	m f	11
372	Lott, Ralph		33	7	Owner	m f	11
373	Lott, Abram		33	7	Owner	m f	11
1698	Law, Joseph (see d 11)		27	8	Owner	m f	13
194	Mitchell, W J (see d 11)		25	9	Owner	m f	13
1215	Moore, Alexander	j	24	7	Owner	m f	11
1232	McAvoy, Charles C	j	32	8	Tenant	m f	11
1236	Meyer, Edward	j	29	9	Owner	m f	14
1237	Meyer, Jacob	j	29	9	Farmer's son	m f	14
1250	Monkhouse, Jos (see 4)		30	9	Owner	m f	14
1254	Mowder, Nelson	j	31	9	Owner	m f	14
1778	Miller, Jno (see 7 & 11)		25	7	Owner	m f	8
1239	Mantle, Abram		29	9	Owner	m f	14
1280	Nighswander, Christian	j	35	7	Owner	m f	26
1281	Nighswander, Ralph	j	35	7	Farmer's son	m f	26
1282	Nighswander, Henry	j	34	7	Tenant	m f	26
1285	Nighswander, Michael	j	34	7	Owner	m f	26

NO. ON ROLL.	NAME.	JRS.	LOT.	CON.	OWNER OR TENANT ETC		P. O.
1286	Nighswander, Tillman	j	34	7	Owner	m f	26
1287	Nighswander, A B	j	31	8	Owner	m f	11
1288	Nighswander, Wilfred		31	8	Farmer's son	m f	11
1289	Nighswander, Martin	j	31	9	Owner	m f	14
1290	Nighswander, Enos	j	31	9	Farmer's son	m f	14
1433	Pipher, Andrew	j	33	7	Tenant	m f	10
1456	Pugh, Wm D	j	24	9	Tenant	m f	13
1457	Pugh, Price (see d 11)		24	9	Owner	m f	13
1551	Richardson, George	j	25	9	Owner	m f	13
1552	Reesor, Elias	j	27	9	Owner	m f	14
1553	Reesor, Flavius	j	29	9	Owner	m f	14
1554	Reesor, Aylmer		29	9	Owner	m f	14
1555	Reesor, Abraham	j	30	9	Owner	m f	14
1677	Spears, Jas V (see d 8)		29	7	Owner	m f	11
1681	Stewart, Peter (see d 9)	j	28	7	Owner	m f	11
1682	Spears, Adam	j	29	7	Owner	m f	11
1686	Scott, Wm (see 10&11)		25	7	Owner	m f	13
1687	Scott, W G (see 10&11)		25	7	Owner	m f	13
1688	Story, Andrew	j	23	8	Owner	m f	13
1689	Slack, Albert	j	25	8	Tenant	m f	13
1694	Storry, William	j	23	7	Tenant	m f	13
1697	Spofford, Frank (see 11)		26	9	Owner	m f	13
1708	Slack, Jas (see d 11)	j	24	9	Tenant	m f	13
1763	Turner, Wm B	j	32	7	Owner	m f	10
1764	Turner, W J	j	32	7	Farmer's son	m f	10
1777	Underhill, James		25	7	Tenant	m f	11
1884	Wilson, New see 7 & 11	j	23	7	Owner	m f	8
1888	Whitson, Robert		28	8	Owner	m f	11
1889	Whitson, John	j	28	8	Owner	m f	11
1890	Whitson, Adam	j	26	7	Owner	m f	11
1892	White, John	j	29	9	Owner	m f	14
1897	Wideman, Abram	j	35	9	Owner	m f	31
198	Ward, R W (see d 11)		29	7	Owner	m f	13
1911	Yake, Harmon	j	33	9	Tenant	m f	14
1912	Yake, Hiram		33	9	Owner	m f	14

Voters' List for 1895.

Municipality of the

Township of Pickering,

Polling Sub-Division No. 12.

Comprising all the lots from No. 23 to No. 35 inclusive, from the Seventh Concession Line to the Northern Town Line.

PART II.—List of persons entitled to vote at Municipal Elections only.

NO ON ROLL.	NAME.	JRS	LOT.	CON.	OWNER OR TENANT ETC.	P O
205	Brownsberger, David		29	8	Owner	
456	Bennett, Thomas		23	9	Owner	32
663	Burkholder, Abram		35	8	Owner	20
1233	Bentley, Mrs		32	8	Owner	31
228	Coulson, David		30	7	Owner	
358	Cowie, Mrs C		26	7	Owner	
360	Cowie, Mrs Jno		27	7	Owner	11
366	Conley, Mrs W		31	7	Owner	20
439	Dunkeld, Mrs Thos		32	7	Owner	11
533	Forsyth, Mrs S		30	9	Owner	14
660	Graham, Mrs M		23	9	Owner	13
371	Heisey, Jacob		33	8	Owner	31
821	Hayward, Mrs		24	8	Owner	
891	Johnston, Mrs A		26	8	Owner	11
893	Johnston, Frederick		32	9	Owner	31
1245	Morgan, Thomas		33	9	Owner	25
1246	Morgan, George		33	9	Owner	25
1695	Medd, Mrs M (see d 5)		25	7	Owner	2
1284	Nighswander, Jacob		34	7	Owner	
1696	Spofford, Mrs M		26	9	Owner	13

POLLING SUB-DIVISION NO. 12

NO. ON ROLL.	NAME.	JRS.	LOT.	CON.	OWNER OR TENANT ETC.	P. O.
1709	Sypher, David		24	9	Owner	31
793	Sharrard, Aaron (sec d 8)		27	7	Owner	16
1770	Tarr, Richard		25	9	Tenant	13
1771	Tarr, Keightly		25	9	Tenant	13
1772	Tarr, John		25	9	Tenant	13
1898	Wideman, Christian		35	9	Owner	31

Voters' List for 1895.

Municipality of the

Township of Pickering,

Polling Sub-Division No. 12.

Comprising all the Lots from No. 23 to No. 35 inclusive, from the Seventh Concession Line to the Northern Town Line.

PART III.—List of persons entitled to vote at Elections to the Legislative Assembly only.

NO. ON ROLL.	NAME.	JRS.	LOT.	CON	OWNER OR TENANT ETC.	P. O.
374	Cuyler, John		31	8	m f	11
534	Flummerfelt, Mason		29	9	m f	14
804	Hanson, Daniel		29	7	m f	11
825	Hanson, Henry		29	7	m f	11
808	Hayward, Wm.		26	9	m f	13
818	Harding, Wm		33	9	m t	14
872	Jones, Alexander		23	8	m f	13
937	Kirby, John		33	7	m f	14
938	Kirby, Frank		28	9	m f	14
1040	Littlejohn, John J		23	7	m f	8
1203	Mantle, Frank		33	7	m f	11
1238	Morgan, Sidney		33	7	m f	14
1247	McDonald, Patrick		31	7	m f	11
1253	Monkhouse, W J		30	9	m f	14
1278	Neale, Lawrence		27	7	m f	13
1279	Neale, James		30	7	m f	11
1699	Stover, Jacob		29	8	m f	11
1701	Slack, Wm		33	8	m f	13
1891	Williamson, John		33	8	m f	11
1895	Wideman, Joseph		29	8	m f	11
1913	Young, James		25	8	m f	13

CERTIFICATE.

I hereby certify that the aggregate number of names on the foregoing List, qualified to serve as Jurors, is eight hundred and fifty three. (853).

D. R. BEATON,
Clerk of Pickering Tp.

I Donald Robert Beaton, Clerk of the Municipality of the Township of Pickering, in the County of Ontario, do hereby certify that Parts I and III of the within Voters' List constitutes a correct list for the year 1895 of all persons, appearing by the last revised Assessment Roll of the said Municipality to be entitled to vote at Elections for Members of the Legislative Assembly; and that Parts I and II constitutes a correct list for the said year of all persons appearing by said Roll to be entitled to vote at Municipal elections in the said Municipality; and I hereby call upon all electors to examine the said list, and if any omissions or other errors are perceived therein, to take immediate proceedings to have said errors corrected according to law.

Dated at Pickering, this.....day of October, 1895.

.....

Clerk of the Municipality of the
Township of Pickering
Whitevale, P. O.

W. J. CLARK, PRINTER, "NEWS" PICKERING, ONTARIO.